

WEST SUSSEX COUNTY COUNCIL
APPLICATION FOR DEFINITIVE MAP MODIFICATION ORDER
WILDLIFE AND COUNTRYSIDE ACT 1981

Definitive Map and Statement for: CHICHESTER

To: West Sussex County Council
Legal Services
County Hall
Chichester
West Sussex
PO19 1RQ.

N.B. Please read the notes overleaf carefully before completing the form.

Note 1	APPLICANT(S)
	Name THE BRITISH HORSE SOCIETY
	Address ABBEY PARK, STARETON, KENILWORTH, CV8 2XZ
	c/o Mrs J Robinson, Bilsham Manor, Bilsham Lane, Yapton, West Sussex, BN18 0JX
	Email julie@bilshamlane.plus.com
	Tel. No. 01243 582443
Note 2	We hereby apply for an order under section 53(2) of the Wildlife and Countryside Act 1981 modifying the definitive map and statement for the CHICHESTER area by the addition of a bridleway from point A at or around SU936017 south west of Eartham Lane, to point C at or around SU940120 at Bridleway 412, and the upgrade to bridleway of part of footpath 398 from the A285 at point A1 to point A, in the parishes of Eartham and Upwaltham, West Sussex.
Note 3	
Note 4	
Note 5	as shown on the map accompanying this application.
Note 6	List of Documents: - See attached sheet

Dated 11 December 2021 Signed ... 

LIST OF DOCUMENTS ACCOMPANYING APPLICATION



Applicant's Statement
Appendix 1 – Application Map

Appendix	Item
2	Extract from Yeakell & Gardner Sussex 1778 2" to 1 mile map from online resource of University of Portsmouth
3	Extract from Gardner & Gream Sussex 1795 1" to 1 mile map from WSRO PM 249
4	Extract from OS Old Series "Mudge" Map Sussex 1813 1" to 1 mile map from WSRO PM 249
5	Extract from Greenwood & Greenwood Sussex 1825 1" to 1 mile map from WSRO PM 249
6(a)	Photographs of Eartham Inclosure enabling Act of Parliament - Local & Personal, 53 Geo. III no. 27 – copy held at the WSRO under reference Add Mss 4980
6(b)	Photographs of the Eartham Inclosure Award, including the map, held at the WSRO under ref: Add Mss 5176.
6(c)	Transcript of the section of the Eartham Inclosure Award pertaining to Roads
7	Photograph of the Eartham Tithe Map held at TNA under reference IR 30/35/85 and obtained via The Genealogist
8(a)	Photographs of OS 1:2500 First Edition 1876 Map XLIX.10 held at the WSRO
8(b)	Photographs of OS First Edition 1876 Map XLIX.6 held at the WSRO
8(c)	Relevant extracts from 1896 and 1910 Editions of XLIX.10 Maps obtained via the online resource of NLS
8(d)	Relevant extracts from 1896 and 1910 Editions of XLIX.6 Maps obtained via the online resource of NLS
9(a)	Extract from OS 1" map Chichester Sheet 317 – 1895 obtained via the NLS
9(b)	Key to 1895 map
9(c)	OS 1" map map Chichester Sheet 181 – 1947 obtained via the NLS
9(d)	Key to 1947 map

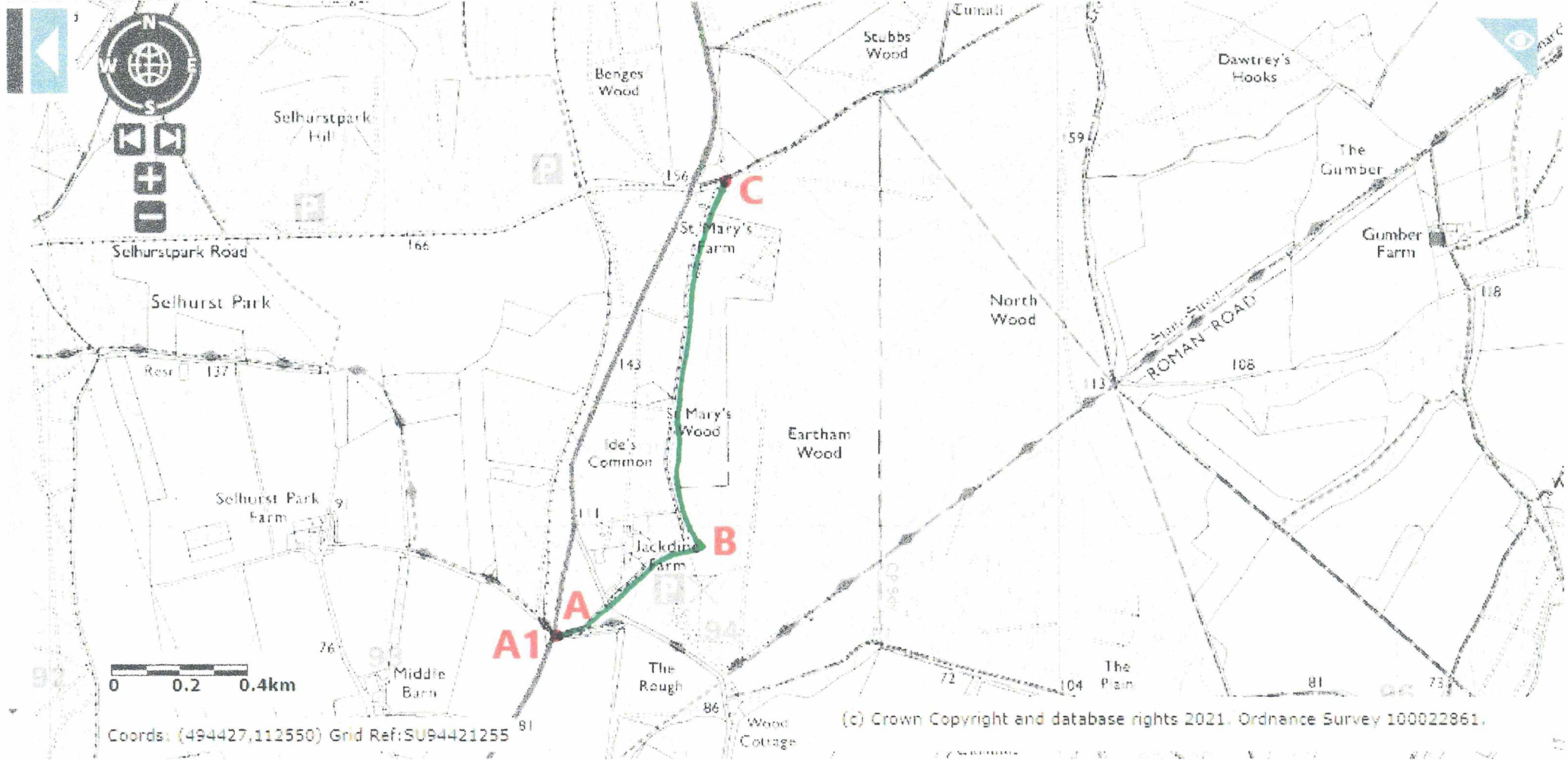
Copyright Designs and Patents Act 1988 Section 46
This copy is made for the purpose of initiating a statutory
inquiry and so does not infringe Copyright. Further
copies should not be made.

APPLICATION MAP SCALE 1:16,750
OS GB36 - via DEFRA Magic Map

Key:  Application for addition of
Bridleway/Upgrade of Footpath
to Bridleway

OSGB36  1:16,750 

 11.12.21



(c) Crown Copyright and database rights 2021. Ordnance Survey 100022861.