

WEST SUSSEX COUNTY COUNCIL  
APPLICATION FOR DEFINITIVE MAP MODIFICATION ORDER  
WILDLIFE AND COUNTRYSIDE ACT 1981

Definitive Map and Statement for: CHICHESTER

To: West Sussex County Council  
Legal Services  
County Hall  
Chichester  
West Sussex  
PO19 1RQ.

N.B. Please read the notes overleaf carefully before completing the form.

Note 1

APPLICANT(S)

Name **THE BRITISH HORSE SOCIETY**

Address **ABBEY PARK, STARETON,  
KENILWORTH, CV8 2XZ**

Please address correspondence c/o

[REDACTED]  
[REDACTED]  
[REDACTED]  
[REDACTED]

Email [REDACTED]

Tel. No. [REDACTED]

Note 2

I/We hereby apply for an order under section 53(2) of the Wildlife and Countryside Act 1981 modifying the definitive map and statement for the CHICHESTER area

Note 3

Note 4

by the upgrade of footpath 157 off Main Road, Yapton to a restricted byway from grid ref. SU 976032 to SU 973028 (points A. to B. on application plan) and the addition of a bridleway from grid ref. SU 973028 to SU 964023 (points B. to C. on application plan).

Note 5

as shown on the map accompanying this application.



Note 6

List of Documents: -

See attached sheet

Dated 17 April 2018 Signed [REDACTED]

Form DMMO/A1

### NOTES FOR APPLICANTS

- Note 1** Please enter name and address of applicant(s) in block capitals.
- Note 2** Delete I/We as appropriate.
- Note 3** Enter title of definitive map and statement.
- Note 4** Enter details of the modification applied for in the form of (a), (b), (c), (d) or (e) below:
- (a) deleting the footpath/bridleway/restricted byway/byway open to all traffic\* from (specify location) to (specify location).
  - (b) adding the footpath/bridleway/restricted byway/byway open to all traffic\* from (specify location) to (specify location).
  - (c) upgrading to a footpath/bridleway/restricted byway/byway open to all traffic\* from (specify location) to (specify location).
  - (d) downgrading to a footpath/bridleway/restricted byway\* from (specify location) to (specify location).
  - (e) varying/adding\* to the particulars relating to the footpath/bridleway/restricted byway/byway open to all traffic\* from (specify location) to (specify location) by providing that (specify variation or addition applied for).
- \* - delete as appropriate.
- Note 5** Attach a map to a scale of not less than 1:25000 (2 ½ inches to the mile) showing the right(s) of way which is/are the subject of the application. **Please also sign and date the map.**
- Note 6** List the documents submitted as evidence in support of the application. Continue on a separate sheet if necessary.



Copyright Designs and Patents Act 1988 Section 46  
This copy is made for the purpose of initiating a statutory  
inquiry and so does not infringe Copyright. Further  
copies should not be made.

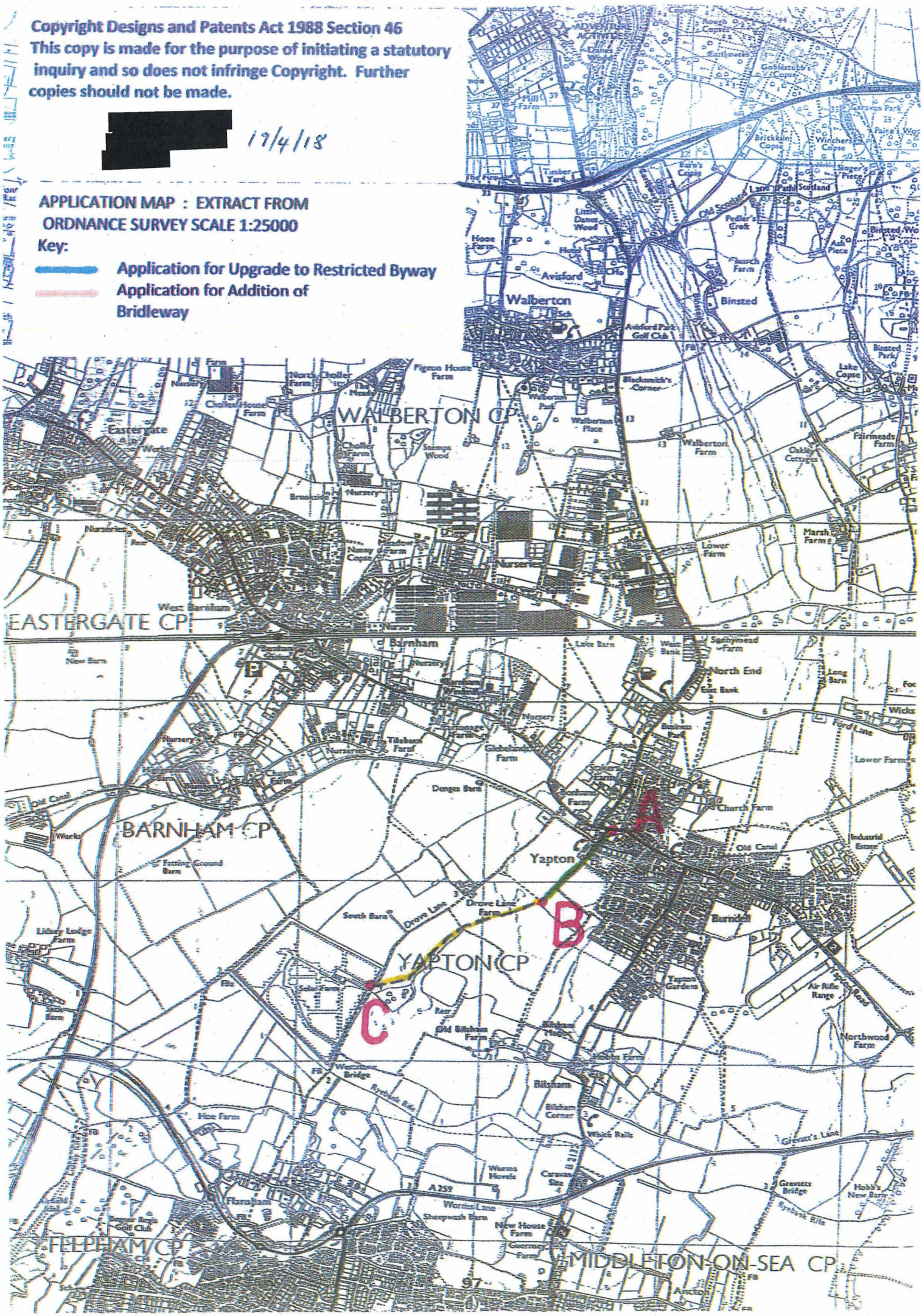


17/4/18

APPLICATION MAP : EXTRACT FROM  
ORDNANCE SURVEY SCALE 1:25000

Key:

-  Application for Upgrade to Restricted Byway
-  Application for Addition of Bridleway



**LIST OF DOCUMENTS SUBMITTED WITH THIS APPLICATION**

**1. APPLICANT STATEMENT**

**2. APPLICATION PLAN**

**3. APPENDICES – SEE TABLE**

<b>1.</b>	<b>Map showing archaeological find sites produced by Applicant from 2km radial search of Drove Lane of WSCC Historic Environment Records (HER) Pdf files of HER Records used to compile map</b>	<b>Paper copy On memory stick</b>
<b>2.</b>	<b>Extracts from various sources for Sussex droving characteristics and from Victoria County History for Felpham and Yapton</b>	<b>On memory stick</b>
<b>3.</b>	<b>Photographs of 16<sup>th</sup> C. map of Pembury Village and Chapter 6 from Paul Hindle's Book "Medieval Roads and Tracks"</b>	<b>On memory stick</b>
<b>4.</b>	<b>Copy extract from Yeakell &amp; Gardner Sussex c. 1778 from WSRO copy</b>	<b>Photocopy</b>
<b>5.</b>	<b>Copy extract from Gardner &amp; Gream Sussex 1795 from WSRO copy</b>	<b>Photocopy</b>
<b>6.</b>	<b>Copy extract from OS Drawings Map from WSRO PM280</b>	<b>Photocopy</b>
<b>7.</b>	<b>Copy extract from Old Series Ordnance Survey 1813 from WSRO PM249</b>	<b>Photocopy</b>
<b>8.</b>	<b>Copy extract from Greenwood &amp; Greenwood Sussex 1825 and 'Explanation' from WSRO copy</b>	<b>Photocopy</b>
<b>9.</b>	<b>Photographs of the Plan of the Lands in Yapton and Binsted Belonging to Richard Wyatt c. 1775 – WSRO Add Mss 2034</b>	<b>On memory stick</b>
<b>10.</b>	<b>Photographs of pages pertaining to Yapton and Barnham from Field Book of the Estates in the County Belonging to the Mayor, Aldermen and Citizens of the City of Chichester – WSRO Add Mss 2067</b>	<b>On memory stick</b>
<b>11.</b>	<b>Photographs of Plan Showing Situation and Extent of those Lands in the Chichester Levels Charged With Payment to the Support of Ellmore Sluice by Thomas Gream – WSRO Add Mss 2068</b>	<b>On memory stick</b>
<b>12.</b>	<b>Transcripts of various deeds held in WSRO – SAS-B/645, and Add Mss 12880, 12889, 8762, 28536.</b>	<b>Photocopies</b>

13.	Extract from Plan of Portsmouth & Arundel Canal 1815 – WSRO QDP/W34	Photocopy
14.	Extracts from Book of Reference for QDP/W34 relating to Parishes of Yapton and Barnham	Photocopies
15.	Copy extracts from WSRO TD W153 from map viewer showing Tack Lee Lane	Paper copies
16.	Photograph of Yapton Tithe Map from TNA copy - reference IR30/35/306	On memory stick
17.	Photographs of Auction Particulars for sale of the lands of the late G. Puttock from WSRO Add Mss 28642	On memory stick
18.	Photographs of Plan to Accompany Auction Particulars as above from WSRO Add Mss 28643	On memory stick
19.	Photographs of Certified Copy of Order of Exchange and attached Plan re Redford and White WSRO Add Mss 28658	On memory stick
20.	Copy extract pertaining to Yapton from OS Book of Reference to accompany First Ed. OS 1:2500 Map WSRO – Vol. 10 (Lib. 3138)	Photocopy
21.	Photographs of IR124/9/483 from TNA	On memory stick
22.	Photographs of IR124/9/487 from TNA	On memory stick
23.	Extracts from Notes of Results of Archaeological Fieldwork Carried out by P.G. Day in 1982-3 held at WSRO under ref. MP 2211	Photocopy
24.	Description of Dragoon Guards downloaded from Wikipedia 24/11/17	Photocopy
25.	Article “Were You Born in Yapton?” downloaded from Family Tree Forum The Online Magazine on 24/11/17	Paper Copy
26.	Extract from “Smuggling Along West Sussex Coast” from WSRO MP 7373	Photocopy
27.	Photographs of Yapton Parish Council meetings on 4 <sup>th</sup> and 26 <sup>th</sup> Feb. 1935	On memory stick
28.	Photograph of Map relating to Paths Recorded for Yapton Parish under 1932 Rights of Way Act from WSRO AM/796/13/5.	On memory stick
29.	Photograph extracts from Yapton Parish Council Minutes 1894-1954	On memory stick