

WEST SUSSEX COUNTY COUNCIL
APPLICATION FOR DEFINITIVE MAP MODIFICATION ORDER
WILDLIFE AND COUNTRYSIDE ACT 1981

Definitive Map and Statement for Petworth

To: West Sussex County Council
Legal Services
County Hall
Chichester
West Sussex
PO19 1RQ.

Note 1

APPLICANT(S)

Name Mr T J BENNETT

Address HOLLYTREE LODGE

6 OAK GROVE
LOXWOOD
WEST SUSSEX RH14 0DN

Email TIM.BENNETT99@BTINTERNET.COM

Tel. No. 01403 752179

Note 2

I hereby apply for an order under section 53(2) of the
Wildlife and Countryside Act 1981 modifying the definitive
map and statement for the PETWORTH area

Note 3

Note 4

by adding the footpath from Grid Reference point TQ 05520
31981 to Grid Reference point TQ 04929 32988

Note 5

as shown on the map accompanying this application.

Note 6

List of Documents: -

Document 1 - Map showing Particulars of Claimed Route

Document 2 - Copy of the Definitive Map for the area
showing Claimed Route as Highlighted

Document 3 - Map showing particulars of claimed route with
cross-referenced photographs and supporting notes

Document 4 - Letter and supporting historical evidence
from Rudgwick Preservation Society

Document 5 - Copy of Land Registry Title No. WSX185600
showing registered owners of the land through which the
Claimed Route passes

Document 6 - Scanned Copy of 3 x Form DMMO/A2 –
Notice(s) as issued to Landowners


Document 7 – Proof of postage of the three above
DMMO/A2 Notice(s) as issued to Landowners

Document 8 – Form DMMO/A3 – Certificate of Service of
Notice of Application

117

~~125~~ x **Public Way Evidence Forms** (as per list)

Dated31st January 2021..... Signed



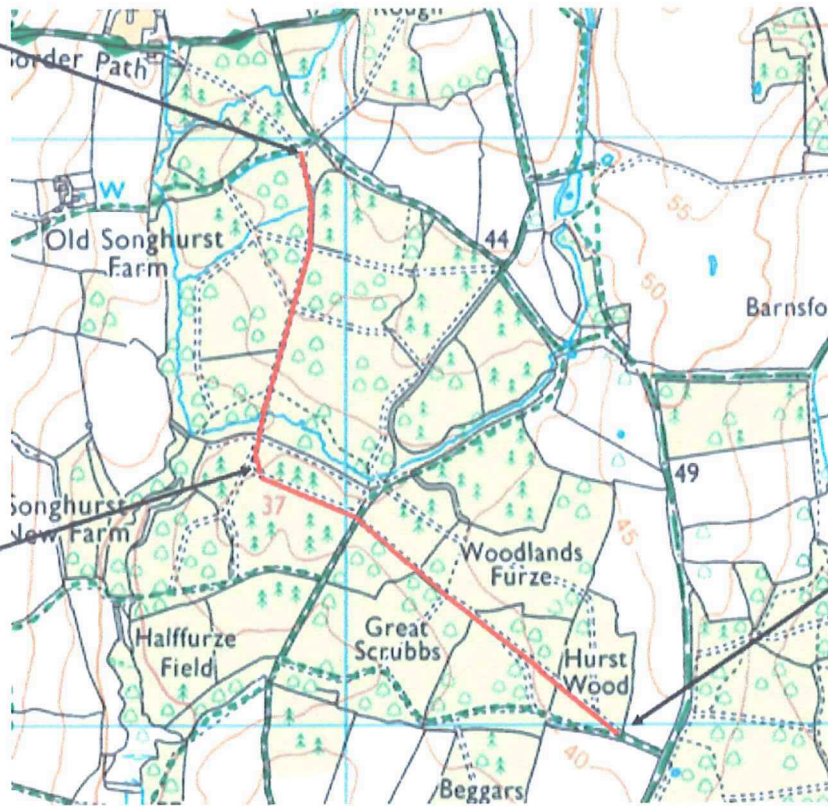
MR. T. J. BARNETT.
.....

Form DMMO/A1

Document 1 – Map showing Particulars of Claimed Route

PUBLIC WAY EVIDENCE FORM - PARTICULARS OF CLAIMED ROUTE


Grid Reference
TQ 04929 32988



Grid Reference
TQ 04835
32446

Grid Reference
TQ 05520 31981

Signed:



Full Name:

MR. TIMOTHY JOHN BENNETT

Date:

31ST JANUARY 2021

