

WEST SUSSEX COUNTY COUNCIL

APPLICATION FOR DEFINITIVE MAP MODIFICATION ORDER

WILDLIFE AND COUNTRYSIDE ACT 1981

Definitive Map and Statement for... TITLE: SU92 NW
AREA: LURGASHALL, LICKFOLD
& HILLGROVE

To: West Sussex County Council
Legal Services
County Hall
Chichester
West Sussex
PO19 1RQ.

N.B. Please read the notes overleaf carefully before completing the form.

Note 1

APPLICANT(S) X 35

Name 'GOFFS COPSE PATHWAYS GROUP'

Address C/O WHITE WELL HOUSE

DIAL GREEN, LURGASHALL GU28 9HA

Email

Tel. No.

Note 2

I/We hereby apply for an order under section 53(2) of the Wildlife and Countryside Act 1981 modifying the definitive map and statement for the LURGASHALL, LICKFOLD area by & HILLGROVE

Note 3

Note 4

MODIFICATION (C) UPGRADE TO PUBLIC FOOTPATH

Note 5

as shown on the map accompanying this application.

Note 6

List of Documents: -

35 x PUBLIC EVIDENCE FORMS

1 x ORDNANCE SURVEY MAP 1913 EDITION

1 x PHOTOS & ROUTE PLAN OF TRACKS

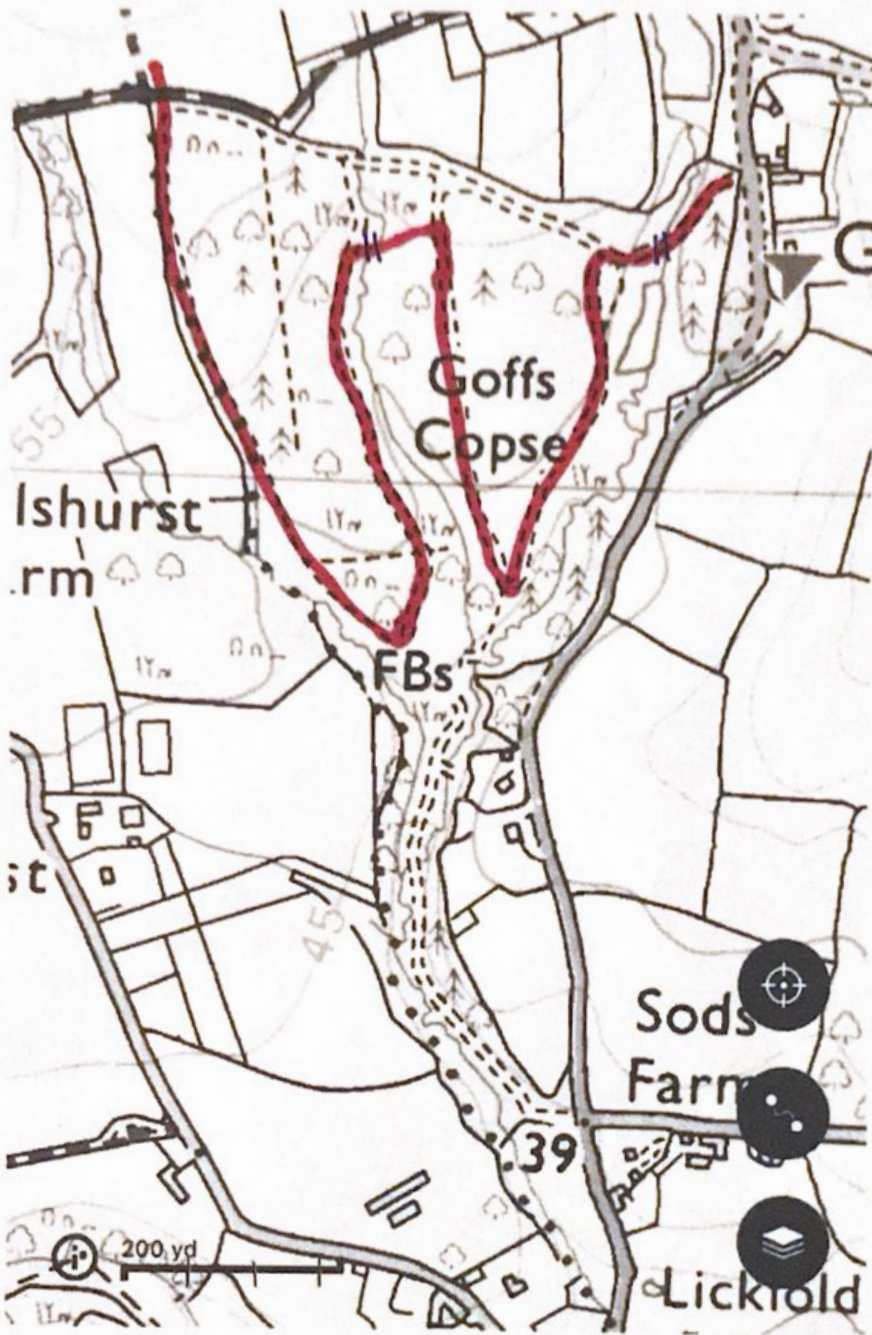
1 x MAP SHOWING ROUTES/PATHS + DEFINITIVE MAP.

Note 7

Dated 14.3.22 Signed

A

11 bridge

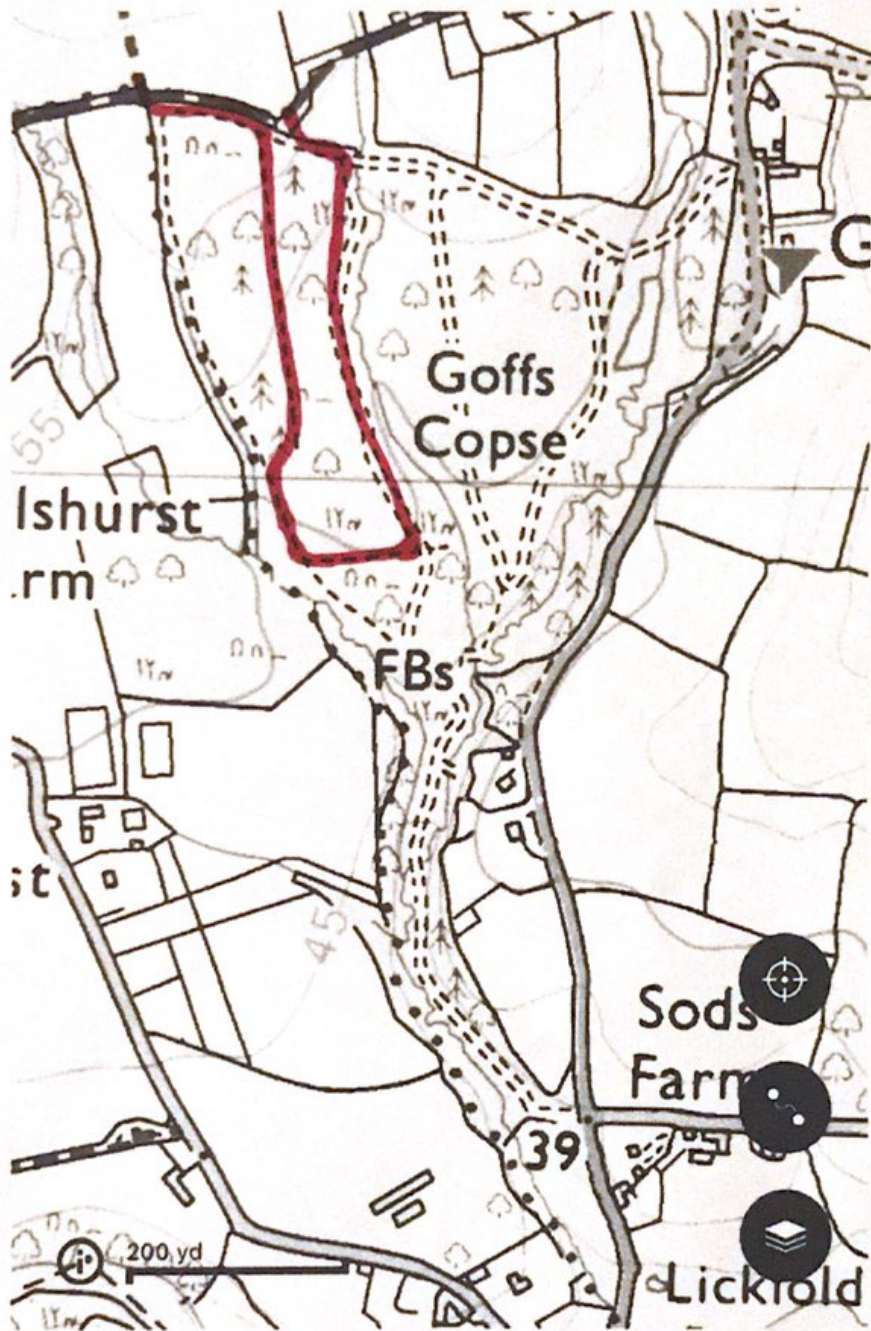


GOFFS COPSE, DIAL GREEN NR LURGASHALL

SIGNED ... [redacted]

DATE ... 20.3.22

B

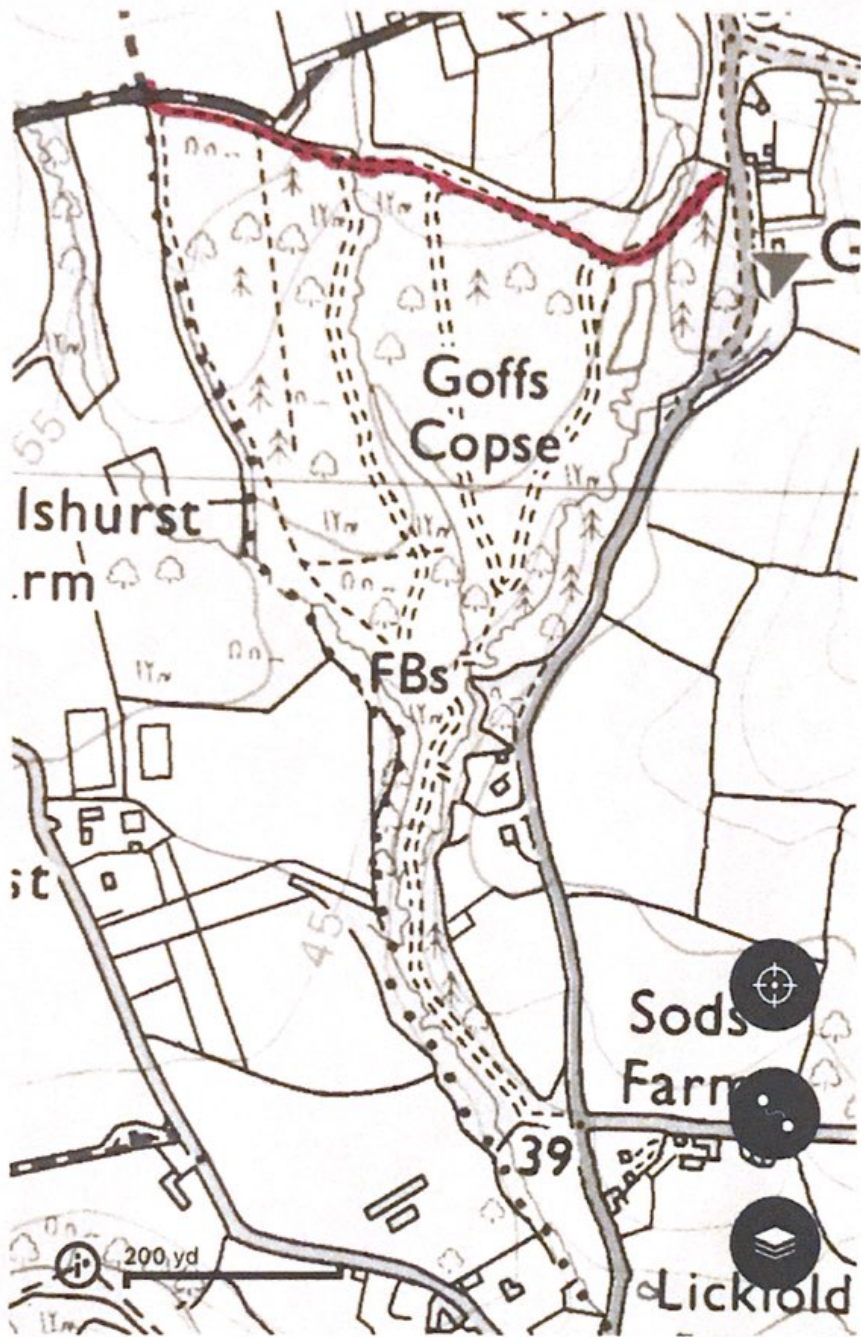


GOFFS COPSE, DIAL GREEN NR LURGASHALL

SIGNED [REDACTED]

DATE 20.3.22

C



GOFFS COPSE, DIAL GREEN NR LURGASHALL

SIGNED [redacted]

DATE 20.3.22