




WEST SUSSEX COUNTY COUNCIL
APPLICATION FOR DEFINITIVE MAP MODIFICATION ORDER
WILDLIFE AND COUNTRYSIDE ACT 1981

Definitive Map and Statement for..... Chichester

To: West Sussex County Council
Legal Services
County Hall
Chichester
West Sussex
PO19 1RQ.

N.B. Please read the notes overleaf carefully before completing the form.

Note 1	<p>APPLICANT(S)</p> <p>Name <u>'The Residents of Walberton' association</u></p> <p>Address <u>C/O Parish Council Office, The Pavillion,</u> <u>The Street, Walberton, Arundel, BN18 0PJ</u></p> <p>Email </p> <p>Tel. No. </p>
Note 2	<p>I/<u>We</u> hereby apply for an order under section 53(2) of the Wildlife and Countryside Act 1981 modifying the definitive map and statement for the <u>Chichester</u> area by</p> <p>(c) upgrading to a footpath from: 50 50 21.6N, 00 36 49.4W to 50 50 33.4N 00 36 52.8W. - P23 Permissive footpath to full Public Right of Way</p> <p>as shown on the map accompanying this application.</p> <p>List of Documents: -</p> <p>Please refer to Supporting Documents List 04-02-25 supplied with submission</p>
Note 3	
Note 4	
Note 5	
Note 6	
Note 7	<p>_____</p> <p>Dated <u>03rd February 2025</u> Sign </p>

NOTES FOR APPLICANTS

Note 1 Please enter name and address of applicant(s) in block capitals.

Note 2 Delete I/We as appropriate.

Note 3 Enter title of definitive map and statement.

Note 4 Enter details of the modification applied for in the form of (a), (b), (c), (d) or (e) below:

- (a) deleting the footpath/bridleway/restricted byway/byway open to all traffic* from (specify location) to (specify location).
- (b) adding the footpath/bridleway/restricted byway/byway open to all traffic* from (specify location) to (specify location).
- (c) upgrading to a footpath/bridleway/restricted byway/byway open to all traffic* from (specify location) to (specify location).
- (d) downgrading to a footpath/bridleway/restricted byway* from (specify location) to (specify location).
- (e) varying/adding* to the particulars relating to the footpath/bridleway/restricted byway/byway open to all traffic* from (specify location) to (specify location) by providing that (specify variation or addition applied for).

* - delete as appropriate.

Note 5 Attach a map to a scale of not less than 1:25000 (2 ½ inches to the mile) showing the right(s) of way which is/are the subject of the application. **Please also sign and date the map.**

Note 6 List the documents submitted as evidence in support of the application. Continue on a separate sheet if necessary.

Note 7 **Privacy Notice**

West Sussex County Council (WSCC) complies with Data Protection legislation including the Data Protection Act 2018 and the UK GDPR and ensures that your personal data is processed fairly, kept safe and secure and retained for no longer than is necessary. During the processing of this application, it may be necessary for WSCC to disclose information contained in this form to others, which may include other local authorities, the Planning Inspectorate (Secretary of State), landowners and occupiers and members of the public. It is possible that a Public Local Inquiry may be necessary if either objections are submitted in relation to an Order made by WSCC or if WSCC refuses to make an Order but is then directed to do so by

the Secretary of State on appeal. The applicant is expected to be the main party at any Public Local Inquiry, to appear and put the case for the Order at a Public Local Inquiry, which is open to the public. The other parties to a Public Local Inquiry will normally be WSCC, as Order Making Authority, and those opposed to the Order. Each party will be given an opportunity to speak and put their case. It is therefore important that you understand that you may be requested to attend the Public Local Inquiry as applicant so that your written evidence either in support or against the claimed route can be verbally tested. Please refer to the West Sussex County Council Privacy Notice for more details about how we manage your data and for details of your rights at: <https://www.westsussex.gov.uk/privacy-policy/>

Last Updated: April 2023

