

WEST SUSSEX COUNTY COUNCIL
APPLICATION FOR DEFINITIVE MAP MODIFICATION ORDER
WILDLIFE AND COUNTRYSIDE ACT 1981


Definitive Map and Statement for: CHICHESTER

To: West Sussex County Council
Legal Services
County Hall
Chichester
West Sussex
PO19 1RQ.

N.B. Please read the notes overleaf carefully before completing the form.

Note 1	APPLICANT(S) Name THE BRITISH HORSE SOCIETY Address ABBEY PARK, STARETON, KENILWORTH, CV8 2XZ c/o Mrs Julie Robinson Bilsham Manor Bilsham Lane Yapton West Sussex BN18 0JX Email julie@bilshamlane.plus.com Tel. No. 01243 582443
Note 2	We hereby apply for an order under section 53(2) of the Wildlife and Countryside Act 1981 modifying the definitive map and statement for the CHICHESTER area by : the upgrade of Footpath 376 to a Restricted Byway along its length between Slindon Bottom Road and Britten's Lane and the addition of a Restricted Byway from Britten's Lane to Blackmill Lane in the parishes of Aldingbourne, Slindon and Eartham.
Note 3	
Note 4	
Note 5	as shown on the map accompanying this application.
Note 6	List of Documents: - See attached Sheet

Dated: 11 December 2022

Signed 

LIST OF DOCUMENTS SUBMITTED WITH APPLICATION

Applicant's Statement and,
Appendices as follows:

Appendix No.	Item	How Supplied
1	Application Map	Hard Copy and on memory stick
2a	Photographs of Private Act 17 Geo III c.10 1777 for inclosing Westergate Common in the parish of Aldingbourne – WSRO ref. Cap/II/61/1	On memory stick
2b	Photographs of Transcript of Westergate Common Inclosure Award 1777 held at WSRO within ref. Add Mss 5158	On memory stick
2c	Photographs of Westergate Common Inclosure Map B or (ii) from WSRO map viewer. WSRO ref. QDD/6/W1	On memory stick
2d	List of the references to the Road leading from Slindon to Chichester within the Award	On memory stick
2e	Three examples scanned from WSRO online catalogue citing Richard Nash and William Mill Leeves as Justices of the Peace at dates before and after the Westergate Common Inclosure	On memory stick
3a	Photographs of Local and Personal Act 53 Geo III c.27 for inclosure of lands in the Manor and parish of Eartham held at the WSRO under ref. Add Mss 4980	On memory stick
3b	A transcript made by Applicant of the Award text pertaining to the roads set out within the Eartham Award	On memory stick
3c	Photographs of the Award text pertaining to the set out roads	On memory stick
3d	Photographs of the Eartham Inclosure Award Map from hardback volume containing the Map and Award held at the WSRO under ref. Add Mss 5176	On memory stick
3e	Copy of Inclosure Consolidation Act 1801 (41 Geo. 3 c. 109)	On memory stick
4.	Copy of the downloaded WSRO transcript and description of the Mortgage and Bond held under WSRO refs. Add Mss 4920 and 4921	On memory stick

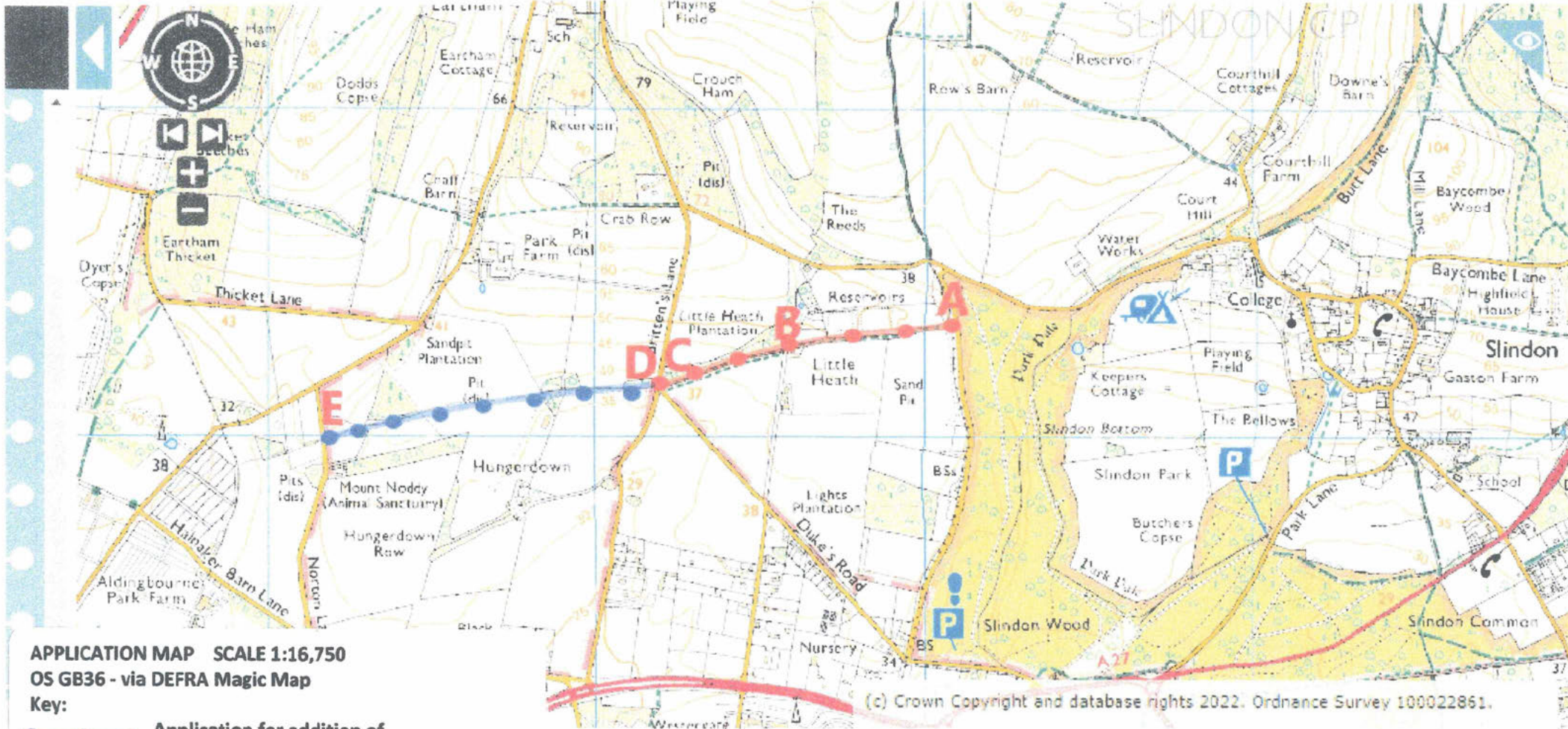
5a	Extract from Yeakell & Gardner's Sussex 1778-83 2" to 1 mile map from online resource of University of Portsmouth, showing application route indicated with red letters added by Applicant (junction of two map sheets)	On memory stick
5b	Extract from Yeakell & Gardner's Sussex 1778-83 2" to 1 mile map from online resource of University of Portsmouth from sheet to the north	On memory stick
5c	Extract from Yeakell & Gardner's Sussex 1778-83 2" to 1 mile map from online resource of University of Portsmouth from sheet to the south	On memory stick
5d	Extract from Yeakell & Gardner's Sussex 1778-83 2" to 1 mile map from online resource of University of Portsmouth showing Eartham area - with Stane Street indicated in sepia as the main route to London at that time (Stane Street as it passed through Eartham is not noted on the Eartham Inclosure Map at all but IS shown on the later Tithe Map)	On memory stick
6a	Extract from Gardner & Gream Sussex 1795 1" to mile map from WSRO Ref. PM249, with application route indicated by red letters added by the Applicant	On memory stick
6b	Extract from Gardner & Gream Sussex 1795 1" to mile map from WSRO same source but showing wider area	On memory stick
7a	Extract from the Charles Smith New Map of Great Britain and Ireland 1806 held at the British Library and obtained by the Applicant via the Vision of Britain online resource - application route indicated by red arrow added by Applicant	On memory stick
7b	Southern England section of this map	On memory stick
7c	The Map title	On memory stick
7d	Extracts from available information about this map and licence	On memory stick

8a	Extract from OS Old Series Drawings Map Arundel 8 1805 taken from British Library online resource, with application route indicated by red letters added by the Applicant	On memory stick
8b	Extract from same above source showing a wider area	On memory stick
9a	Photograph extract from OS Old Series Mudge Map 1" to mile map 1813 from WSRO ref. PM 249, with application route indicated by red letters added by the Applicant	On memory stick
9b	Photograph extract from above showing wider area	On memory stick
10a	Photograph extract from Greenwood & Greenwood Sussex 1" to 1 mile map 1825 from WSRO ref. PM 249, with application route indicated by red letters added by Applicant	On memory stick
10b	Extract from same source showing wider area	On memory stick
10c	Explanation to above map	On memory stick
11a	Photograph extract from Plate 6 within Patterson's Roads 18 th edition (1826) held on shelves at the WSRO, with application route indicated by red letters added by the Applicant	On memory stick
11b	Photographs from Patterson's Roads – frontispiece, and of Plate 6 from within the volume	On memory stick
12a	Photograph of the Aldingbourne Tithe Map held at TNA under reference IR 30/35/3 obtained via The Genealogist	On memory stick
12b	Extract from Aldingbourne Tithe Apportionment held at TNA under ref IR 29/35/3 and obtained via The Genealogist showing entry for "620"	On memory stick
12c	Photographs taken from the WSRO map viewer of relevant sections of Aldingbourne Tithe Map held under reference TD/W1	On memory stick



13a	Photograph of Eartham Tithe Map held at TNA under reference IR 30/35/85 and obtained via The Genealogist	On memory stick
13b	Extract from Eartham Apportionment held at TNA under reference IR 29/35/85 and obtained via The Genealogist	On memory stick
14a	Photographs of Boundary Remark Book 1872 held at TNA under reference OS26/10509	On memory stick
14b	Photographs of Boundary Sketch Map 1873 held at TNA under reference OS27/5301	On memory stick
14c	Photographs of Boundary Sketch Map 1873 held at TNA under reference OS27/5267	On memory stick
14d	West Hoathly Brickworks - Archaeological Desk Based Assessment by Wessex Archaeology – see para. 4.4.3 informative re roads/tracks and parish boundaries	On memory stick
14e	Highways Act 1835 – see para. LVIII	On memory stick
15a	Photographs of OS 1:2500 First Edition Map Sussex West XLIX.14 1875, held at WSRO in maps area	On memory stick
15b	Page from entries for Aldingbourne parish in Area Book to First Edition Maps, from WSRO	On memory stick
16a	Extract showing parish of Aldingbourne from Adcock's Parish Classification and Report dated 1890, held at the WSRO under Ref: WDC/SU18/1/10	On memory stick
16b	Extract from Map showing Roads Maintainable in County of West Sussex 1894 and key – source WSCC Land Charges Dept	On memory stick
17	Photographs of Finance Act 1910 Map from TNA, reference IR 124/9/395	On memory stick

18a	Extracts from OS 1:2500 map Sussex 49.14 editions of 1897 and 1912 obtained online via National Library of Scotand (NLS)	On memory stick
18b	Extract from OS 1" to 1 mile Revised New Series Map Sheet Chichester 317 1895 obtained online via NLS and Key	On memory stick
18c	Extract from OS 1" to 1 mile New Popular Edition Sheet Chichester 181 1947 obtained online via NLS and Key	On memory stick
18d	Extract from OS 1" to 1 mile 7 th Series Sheet Chichester 181 1957 obtained online via NLS and Key	On memory stick
19a	Photograph of Parish Return Map marked "Aldingbourne 1" as a result of 1932 Rights of Way Act, from WSRO reference AM/796/13/5	On memory stick
19b	Photograph extract from Amalgamation Map made as a result of 1932 Parish returns, held at WSRO under reference AM/796/13/4	On memory stick
20	Photograph extract from First Chichester Definitive Map, held at WSRO under reference AM/796/1/1	On memory stick


Copyright Designs and Patents Act 1988 Section 46
 This copy is made for the purpose of initiating a statutory
 inquiry and so does not infringe Copyright. Further
 copies should not be made.



APPLICATION MAP SCALE 1:16,750
 OS GB36 - via DEFRA Magic Map

- Key:
-  Application for addition of Restricted Byway
 -  Application for upgrade of Footpath to Restricted Byway

(c) Crown Copyright and database rights 2022. Ordnance Survey 100022861.



11.12.22