



WEST SUSSEX COUNTY COUNCIL
APPLICATION FOR DEFINITIVE MAP MODIFICATION ORDER
WILDLIFE AND COUNTRYSIDE ACT 1981


Definitive Map and Statement for:

To: West Sussex County Council
Legal Services
County Hall
Chichester
West Sussex
PO19 1RQ.

N.B. Please read the notes overleaf carefully before completing the form.

Note 1	APPLICANT(S) Name THE BRITISH HORSE SOCIETY Address ABBEY PARK c/o MRS JULIE ROBINSON STARETON BILSHAM MANOR KENILWORTH BILSHAM LANE CV8 2XZ YAPTON WEST SUSSEX BN18 0JX Email  Tel. No. 
Note 2 Note 3 Note 4	We hereby apply for an order under section 53(2) of the Wildlife and Countryside Act 1981 modifying the definitive map and statement for the CHICHESTER area by the upgrade of part of bridleway 491 between Locksash Lane and Lye Common to restricted byway and the upgrade of footpath 3005-1 from Lye Common to Pitlands Lane/ Piglegged Road to restricted byway in the parish of Compton.
Note 5	as shown on the map accompanying this application.
Note 6	List of Documents: - See attached sheet

Dated ...29 Nov. 2024... Signed



List of Documents submitted with application

Applicant's Statement and appendices as follows:

BHS Appendix No.	Description
1.	Application Map
2a.	Extract from Yeakell & Gardner Sussex County map, scale 2" to 1 mile, dated 1778, extract obtained online via University of Portsmouth
2b.	Extract from Yeakell & Gardner 1778 – wider view
3a.	Extract from Gardner & Gream Sussex County map, scale 1" to 1 mile dated 1795, obtained online via McMaster University
3b.	Gardner & Gream 1795 – wider view
4a.	Extract from OS Old Series "Mudge" Sussex County map combined Sheets 9 & 11, scale 1" to 1 mile, dated 1810/1813 – available online via Vision of Britain – source British Library
4b.	OS Old Series 1810 1813 – wider view
5a.	Extract from Greenwood Sussex County map, scale 1" to 1 mile, dated 1825 – obtained from WSRO ref. PM 249
5b.	Extract from Greenwood "Explanation"
5c.	Greenwood 1825 – wider view
6a.	Extracts from volume "Survey of Lands the Property of Thomas Peckham Phipps Esq of Little Green" 1818 – WSRO ref. Add Mss 29,678
6b.	Copy of Order Decisions by Inspector Peter Millman BA dated 19 th September 2016 in respect of FPS/P3800/7/71 & FPS/P3800/7/72 relating to 3 lanes in the parish of Stoughton now recorded as restricted byways, obtained online.
7a.	Copy of Stoughton Tithe Map obtained via The Genealogist held at TNA under ref. IR 30/35/253
7b.	Extract from Stoughton Tithe Apportionment obtained via The Genealogist and held at TNA under ref. IR 29/35/253
7c.	Copy of Up Marden Tithe Map obtained via The Genealogist held at TNA under ref. IR 30/35/272
7d.	Extracts from Up Marden Tithe Map held at the WSRO under ref. TD/W131 and available on the map viewer

7e.	Extracts from Up Marden Tithe Apportionment obtained via The Genealogist held at TNA under ref. IR 29/35/272
8a.	Photographs of the documents and plan in connection with the diversion of a section of road between Walderton and Compton at Watergate & a side road leading towards Up Marden Village - West Sussex Quarter Sessions roll for April 1847 held at the WSRO under reference QR/W824.
8b.	Scanned copy of Quarter Sessions Order Book for Easter 1847 session held at the WSRO under reference QO EW61. First page incl. just to give the session & date. (Poor quality, but best that could be obtained from microfiche)
8c.	Photographs of the Certificate of Completion of the above from July 1847 West Sussex Quarter Sessions roll held at the WSRO under reference QR/W825.
8d.	Transcripts numbered 1-11 of the above documents made by the Applicant.
8e.	Copy of the Highways Act 1835
9a.	Photograph extract from Parish Highway Classification and Report 1890 for Up Marden Parish – WSRO ref. WDC/SU18/1/10
9b.	Extract from Map provided by WSCC Land Charges Department showing Roads Maintainable in the County of West Sussex and dated 1894
9c.	Key to the above map
10.	<p>Extract from Bartholomews map Sheet 33 New Forest and Isle of Wight published 1902 & Key – source NLS.</p> <p>Extract from Bartholomews map Sheet 33 New Forest and Isle of Wight published 1924 & Key – source NLS.</p> <p>Extract from Bartholomews map Sheet 5 (England & Wales No. 33) New Forest & Key – source NLS.</p>

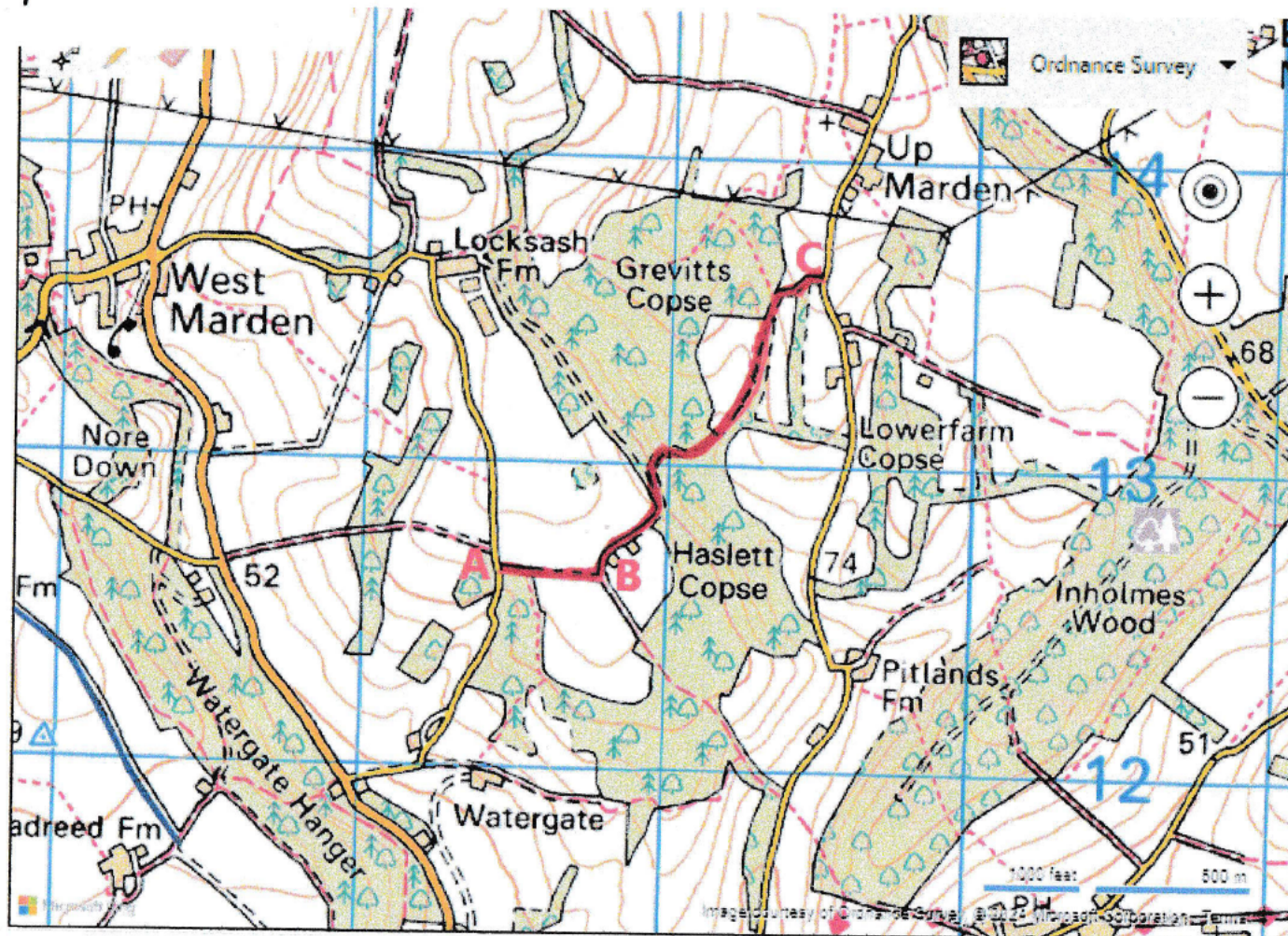
11a.	Extracts from OS 6" to mile maps Sussex XXXIII surveyed 1873/74 published 1880, and XLVII surveyed 1875 published 1880 – source NLS
11b.	Extracts from OS 6" to mile maps Sussex XXXIII.SE revised 1896, published 1899 and XLVII.NE revised 1896 published 1899 - source NLS
11c.	Extracts from OS 6" to mile maps Sussex XXXIII.SE revised 1910 published 1914 and XLVII.NE revised 1910 published 1914 - source NLS
11d.	Extracts from OS 6" to mile maps Sussex XXXIII.SE revised 1910 published c. 1947 and XLVII.NE revised 1910 published c. 1947 - source NLS
12.	<p>Extract from OS 1" to mile map Revised New Series Fareham Sheet 316 edition 1895 & Key - source NLS</p> <p>Extract from OS 1" to mile map Fareham Sheet 316 revised 1901, published 1903 - source NLS</p> <p>Extract from OS 1" to mile map "Popular" edition Chichester (Tourist), printed 1922 & Key - source NLS</p> <p>Extract from OS 1" to mile map New Popular Edition Chichester Sheet 181 published 1948 & Key – source NLS</p>
13a.	Photographs of Inland Revenue Finance Act 1910 map IR 124/9/358 – source The National Archives (TNA)
13b.	Photographs of Inland Revenue Finance Act 1910 map IR 124/9/361 – source TNA
13c.	Photographs of Inland Revenue Finance Act 1910 map IR 124/9/360 – source TNA
14.	Photograph extract from 1932 Rights of Way Amalgamation Map showing Watergate/Up Marden area from WSRO ref. AM 796/13/4
15a.	Photograph of letter from Clerk of Compton & Up Marden parish to Stoughton parish dated 10 th September 1951 stored at the WSRO under ref. Par 189/54/4
15b.	Photographs of Rambler's Survey for Stoughton Parish also stored under reference Par 189/54/4.
15c.	Photograph extract from first Definitive Map for Chichester date 3 July 1952 stored at the WSRO under reference AM 796/1/1.

APPLICATION MAP

Key:

 Application for Upgrade to Restricted Byway

 29.11.24



Copyright Designs and Patents Act 1988 Section 46

This copy is made for the purpose of initiating a statutory inquiry and so does not infringe Copyright. Further copies should not be made.