

# PART A

**Information relating to the applicant and land to which the application relates**  
**(All applicants must complete this Part)**

<p>1. Name of appropriate authority to which the application is addressed: <b>West Sussex County Council</b></p>
<p>2. Name and full address (including postcode) of applicant:</p> <p>James Collis and Josie Collis</p> <p>North Lodge Denne Park Horsham West Sussex RH13 0AB</p>
<p>3. Status of applicant (tick relevant box or boxes):</p> <p>We are</p> <p>(a) <input checked="" type="checkbox"/> the owners of the land(s) described in paragraph 4.</p> <p>(b) <input type="checkbox"/> making this application and the statements/declarations it contains on behalf of _____ who is the owner of the land(s) described in paragraph 4 and in my capacity as [insert details]</p>
<p>4. Insert description of the land(s) to which the application relates (including full address and postcode)</p> <p>WSX310624 - North Lodge, Denne Park, Horsham, RH13 0AB</p> <p>WSX359081 - Land lying to the east of Worthing Road, Horsham (North Lodge, Denne Park, Horsham, RH13 0AB)</p>
<p>5. Ordnance survey six-figure grid reference(s) of a point within the area of the land(s) to which the application relates (if known)</p> <p>WSX310624 and WSX359081 both under OS Map reference TQ1629NE</p>

6. This deposit comprises the following statement(s) and/or declarations

(delete parts B, C or D where not applicable):

Part B – In use  
Part C – Deleted  
Part D - Deleted

## **PART B**

### **Statement under Section 31(6) of the Highways Act 1980**

We are James and Josie Collis, the owners of the land described in paragraph 4 of Part A of this form and shown in Blue on Title map WSX359081 and Blue, red and yellow on title map SWX310624 accompanying this statement.

No ways over the land shown on the accompanying map have been dedicated as highways.

*[Faint, illegible text in the top section of the page]*

*[Faint, illegible text in the middle section of the page]*

**PART E**

**Additional information relevant to the application**  
*(insert any additional information relevant to the application)*

N/A

## PART F

### Statement of Truth

(all applicants **must** complete this part)

WARNING: If you dishonestly enter information or make a statement that you know is, or might be, untrue or misleading, and intend by doing so to make a gain for yourself or another person, or to cause loss or the risk of loss to another person, you may commit the offence of fraud under section 1 of the Fraud Act 2006, the maximum penalty for which is 10 years' imprisonment or an unlimited fine, or both.

### I BELIEVE THAT THE FACTS AND MATTERS CONTAINED IN THIS FORM ARE TRUE

Signature(s) (of the person(s) making the statement of truth):



Print full name: James Collis and Josie Collis

Date: 29<sup>th</sup> June 2022.

**You should keep a copy of the completed form**

### DATA PROTECTION ACT 1998 – FAIR PROCESSING NOTICE

The purpose of this Fair Processing Notice is to inform you of the use that will be made of your personal data, as required by the Data Protection Act 1998.


The appropriate authority (see explanation of definition in above guidance notes) in England is the data controller in respect of any personal data that you provide when you complete this form.

The information that you provide will be used by the appropriate authority in its duties to process applications to deposit statements, maps and declarations under section 31(6) of the Highways Act 1980 and statements under section 15A(1) of the Commons Act 2006. The information you provide will also be used by the appropriate authority in its duty to update the registers in which details of such deposits are recorded under the Dedicated Highways (Registers under Section 31A of the Highways Act 1980) (England) Regulations 2007 and the Commons (Registration of Town or Village Greens) and Dedicated Highways (Landowner Statements and Declarations) (England) Regulations 2013.

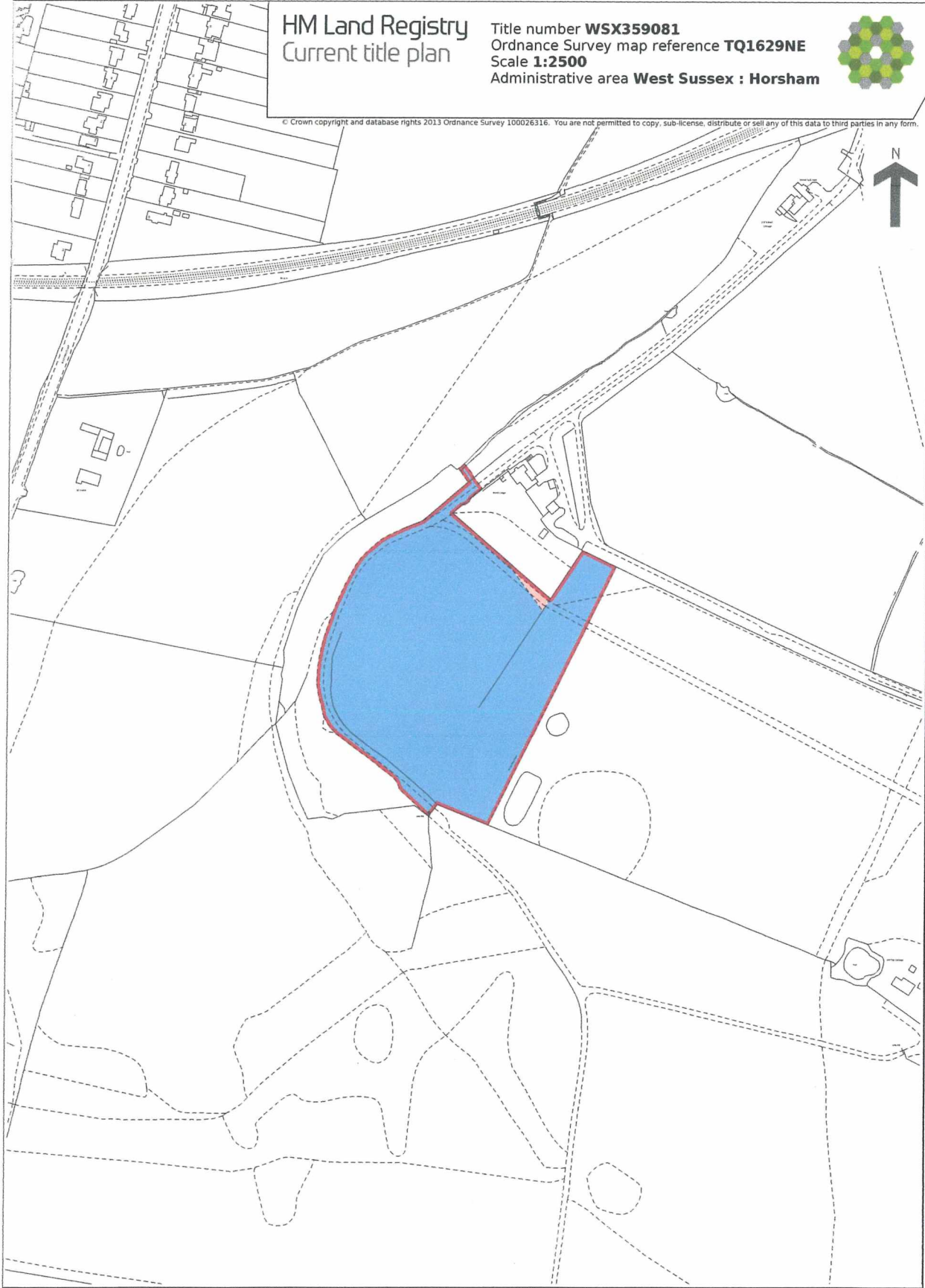
The appropriate authority is required by the legislation above to maintain a register which holds information provided in this form, which can be inspected online or in person by members of the public on request. It may also be required to release information, including personal data and commercial information, on request under the Environmental Information Regulations 2004 or the Freedom of Information Act 2000. However, the appropriate authority will not permit any unwarranted breach of confidentiality nor will they act in contravention of their obligations under the Data Protection Act 1998

HM Land Registry  
Current title plan

Title number **WSX359081**  
Ordnance Survey map reference **TQ1629NE**  
Scale **1:2500**  
Administrative area **West Sussex : Horsham**



© Crown copyright and database rights 2013 Ordnance Survey 100026316. You are not permitted to copy, sub-license, distribute or sell any of this data to third parties in any form.



**This is a copy of the title plan on 12 JAN 2020 at 17:22:35. This copy does not take account of any application made after that time even if still pending in HM Land Registry when this copy was issued.**


**This copy is not an 'Official Copy' of the title plan. An official copy of the title plan is admissible in evidence in a court to the same extent as the original. A person is entitled to be indemnified by the registrar if he or she suffers loss by reason of a mistake in an official copy. If you want to obtain an official copy, the HM Land Registry web site explains how to do this.**

**HM Land Registry endeavours to maintain high quality and scale accuracy of title plan images. The quality and accuracy of any print will depend on your printer, your computer and its print settings. This title plan shows the general position, not the exact line, of the boundaries. It may be subject to distortions in scale. Measurements scaled from this plan may not match measurements between the same points on the ground.**

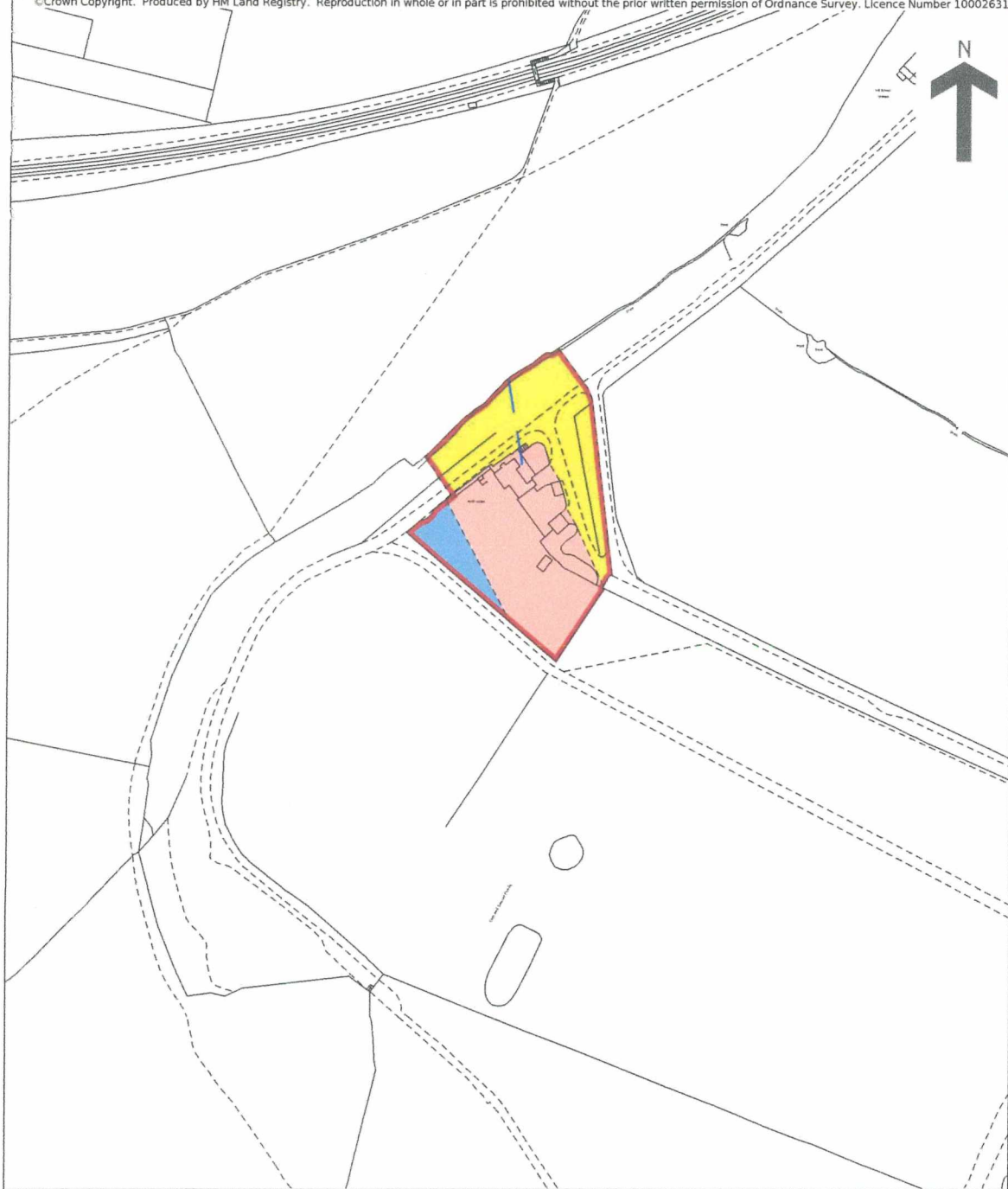
**This title is dealt with by HM Land Registry, Durham Office.**

HM Land Registry  
Current title plan

Title number **WSX310624**  
Ordnance Survey map reference **TQ1629NE**  
Scale **1:2500 reduced from 1:1250**  
Administrative area **West Sussex : Horsham**



© Crown Copyright. Produced by HM Land Registry. Reproduction in whole or in part is prohibited without the prior written permission of Ordnance Survey. Licence Number 100026316



**This is a copy of the title plan on 12 JAN 2020 at 17:07:22. This copy does not take account of any application made after that time even if still pending in HM Land Registry when this copy was issued.**

**This copy is not an 'Official Copy' of the title plan. An official copy of the title plan is admissible in evidence in a court to the same extent as the original. A person is entitled to be indemnified by the registrar if he or she suffers loss by reason of a mistake in an official copy. If you want to obtain an official copy, the HM Land Registry web site explains how to do this.**

**HM Land Registry endeavours to maintain high quality and scale accuracy of title plan images. The quality and accuracy of any print will depend on your printer, your computer and its print settings. This title plan shows the general position, not the exact line, of the boundaries. It may be subject to distortions in scale. Measurements scaled from this plan may not match measurements between the same points on the ground.**