

KEY

- FOOTPATH
- BRIDLEWAY

THE LECONFIELD ESTATE



NOT TO SCALE



THE ESTATE OFFICE  
PETWORTH  
WEST SUSSEX GU28 0DU

Tel: +44 (0) 1798 342502

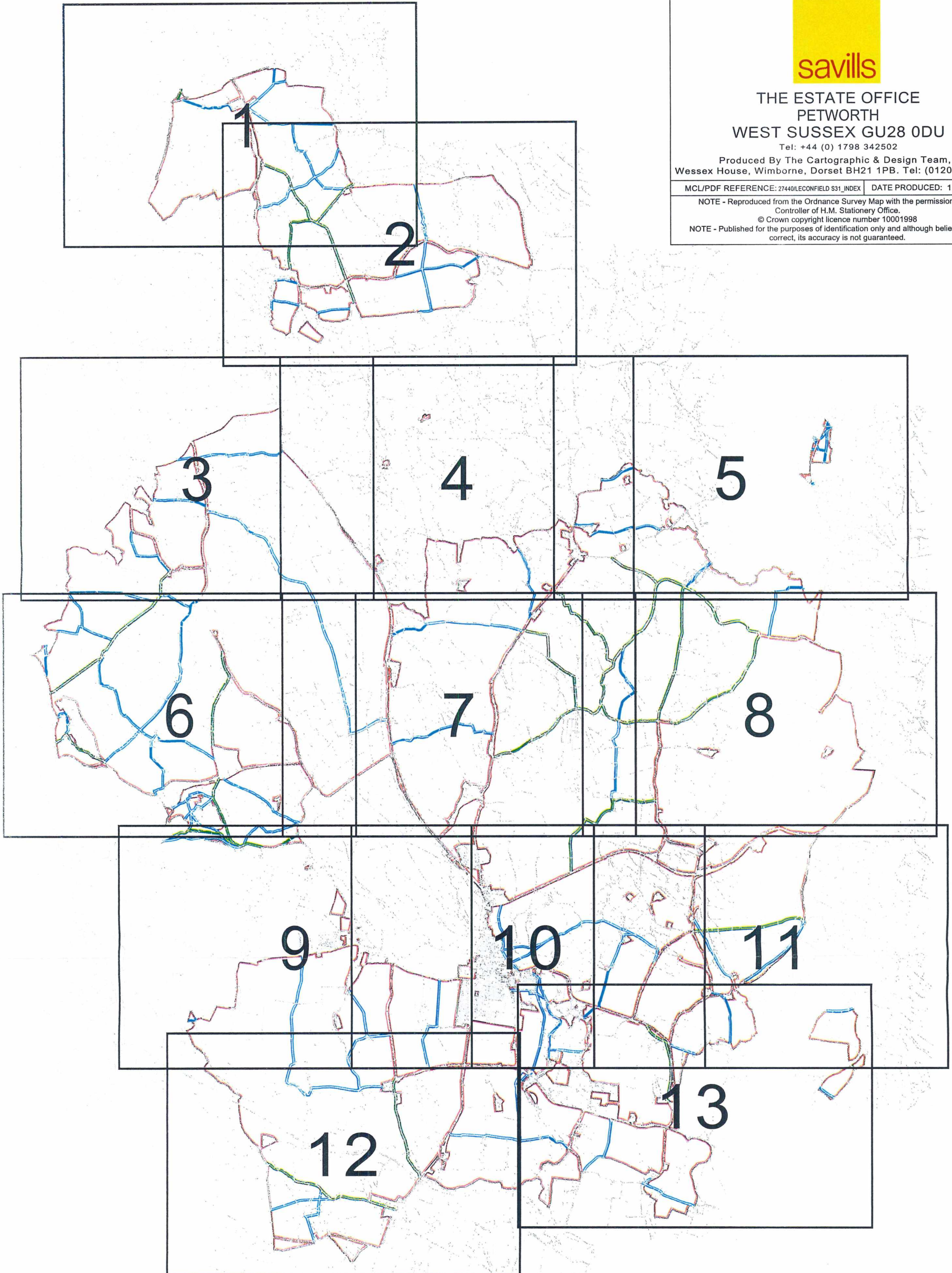
Produced By The Cartographic & Design Team,  
Wessex House, Wimborne, Dorset BH21 1PB. Tel: (01202) 856800

MCL/PDF REFERENCE: 27440/LECONFIELD S31\_INDEX | DATE PRODUCED: 13/10/2020

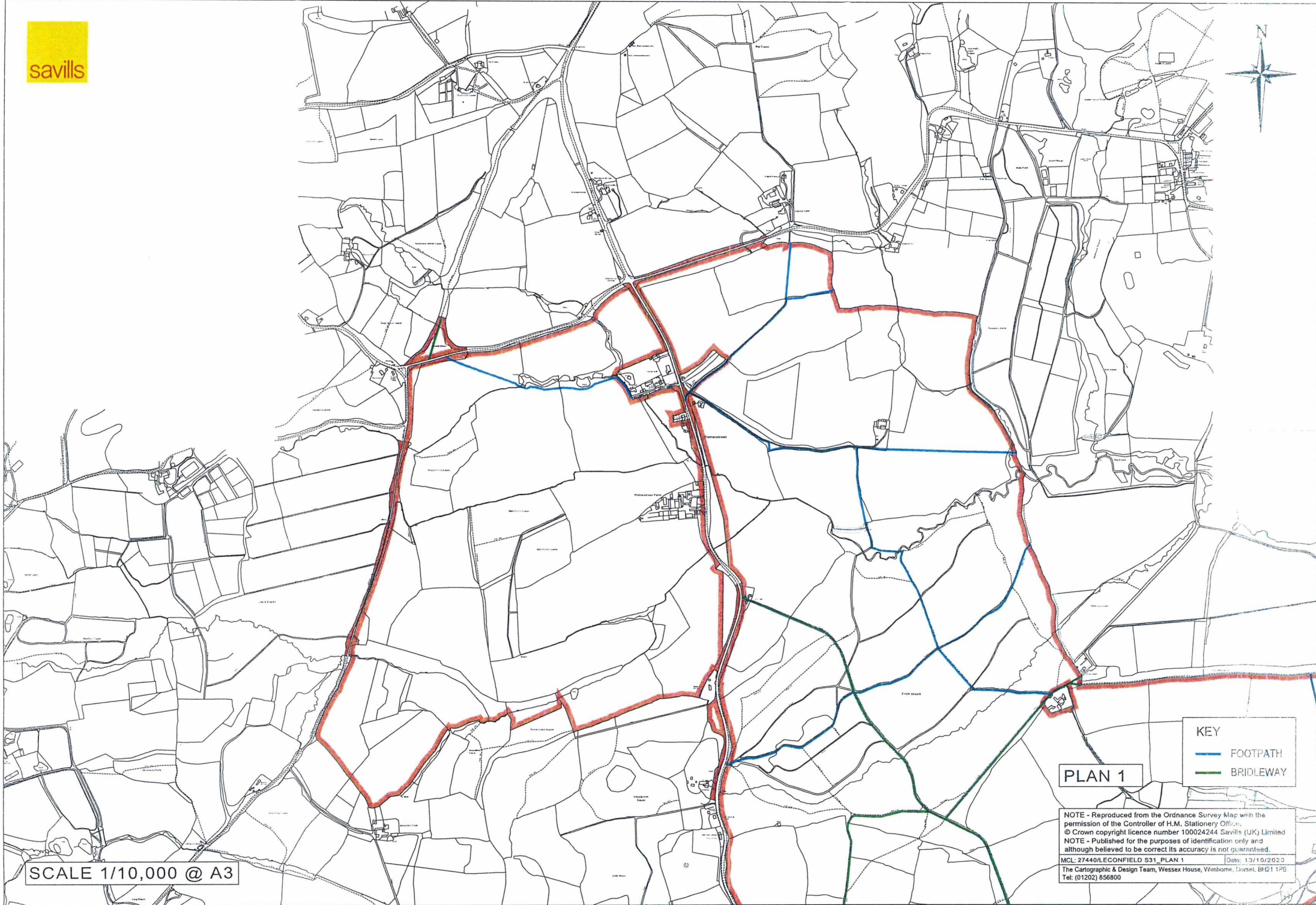
NOTE - Reproduced from the Ordnance Survey Map with the permission of the  
Controller of H.M. Stationery Office.

© Crown copyright licence number 10001998

NOTE - Published for the purposes of identification only and although believed to be  
correct, its accuracy is not guaranteed.







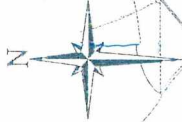
KEY	
	FOOTPATH
	BRIDLEWAY

PLAN 1

NOTE - Reproduced from the Ordnance Survey Map with the permission of the Controller of H.M. Stationery Office.  
© Crown copyright licence number 100024244 Savills (UK) Limited  
NOTE - Published for the purposes of identification only and although believed to be correct its accuracy is not guaranteed.  
MCL: 274401LECONFIELD S31\_PLAN 1 Date: 13/10/2023  
The Cartographic & Design Team, Wessex House, Wimborne, Dorset, BH21 1PB  
Tel: (01202) 856800

SCALE 1/10,000 @ A3



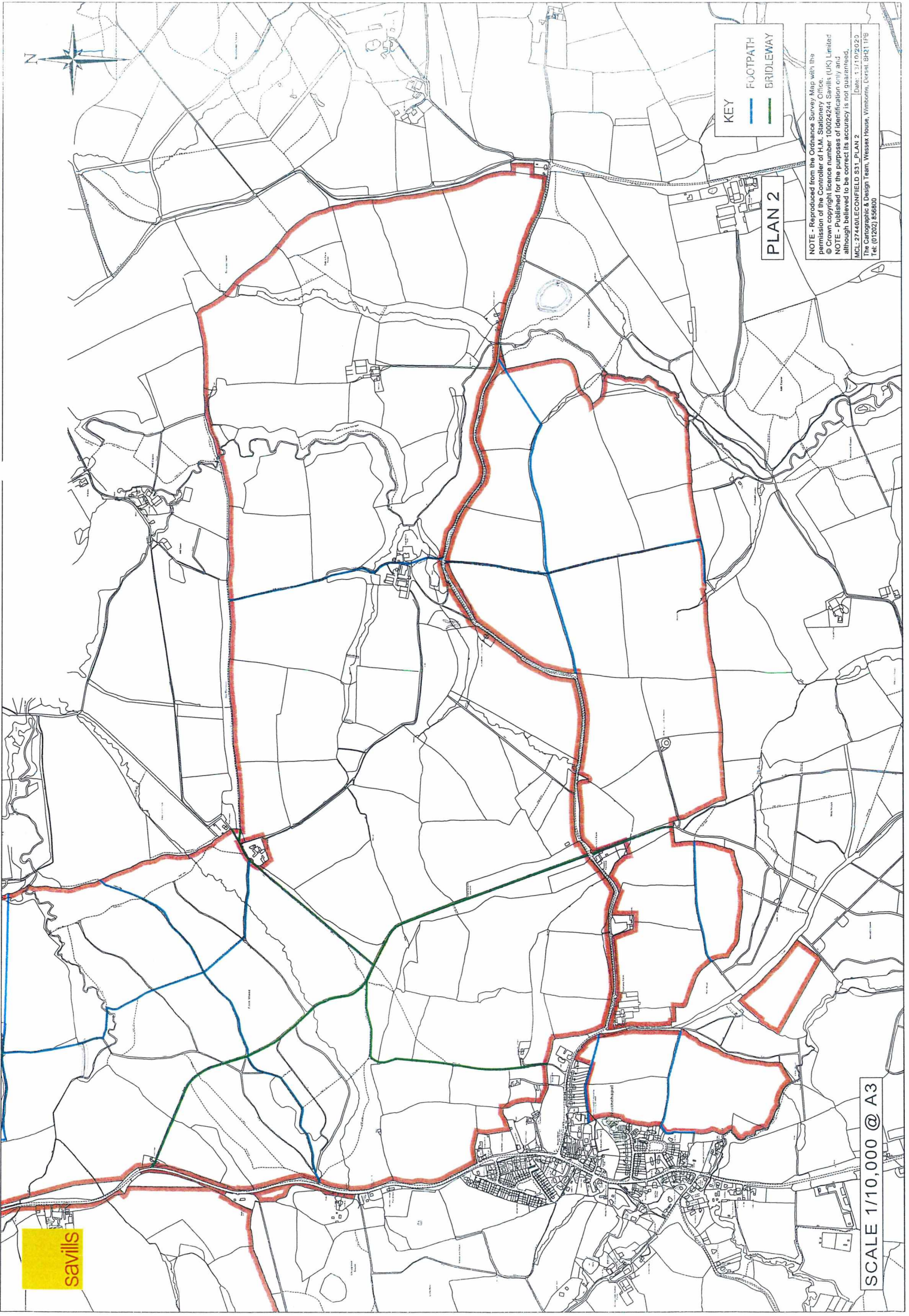


KEY

- FOOTPATH (blue line)
- BRIDLEWAY (green line)

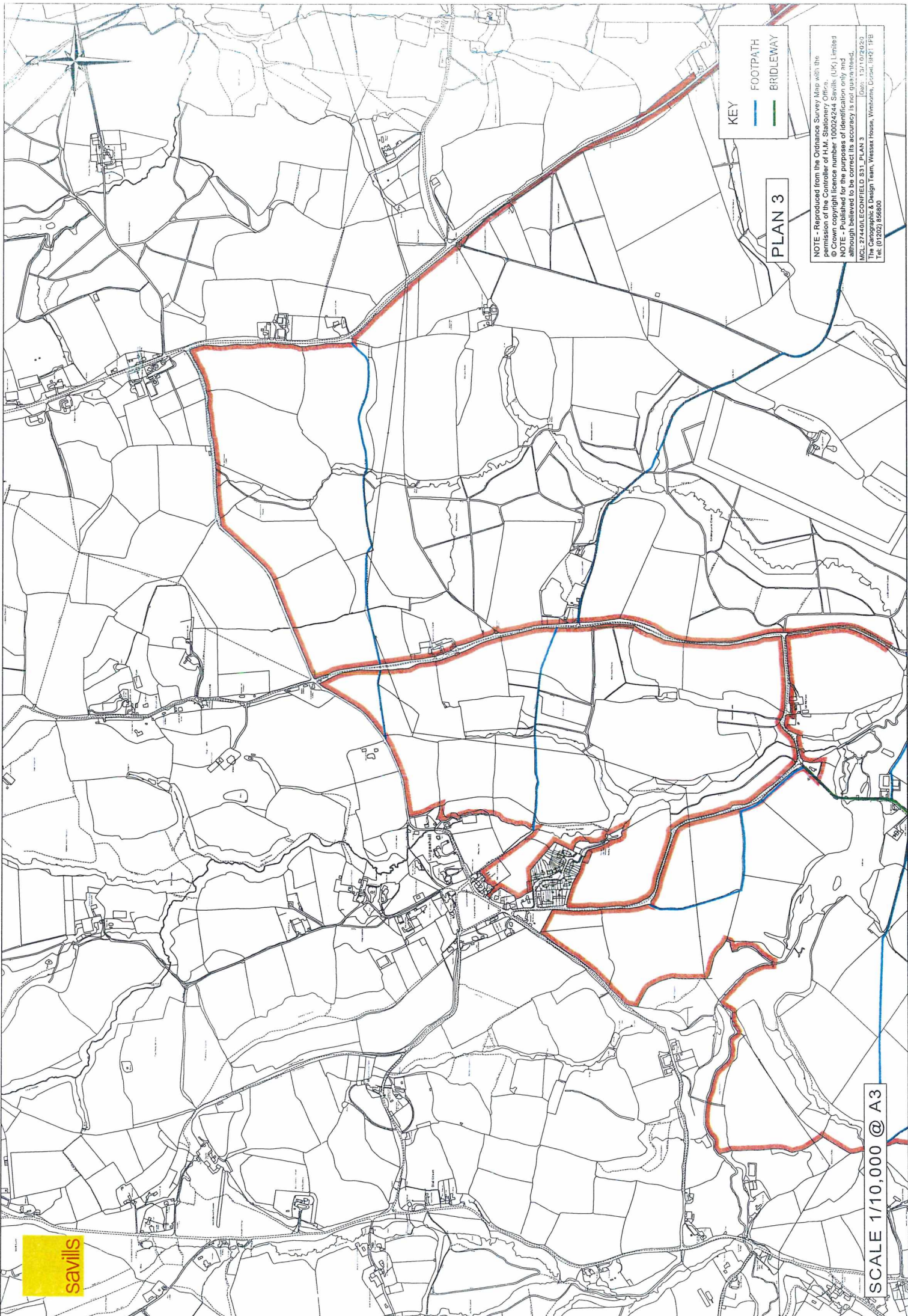
PLAN 2

NOTE: Reproduced from the Ordnance Survey Map with the permission of the Controller of H.M. Stationery Office.  
© Crown copyright licence number 100024244 Savills (UK) Limited  
NOTE - Published for the purposes of identification only and although believed to be correct its accuracy is not guaranteed.  
MCL: 274401/LECONFIELD S31\_PLAN 2 Date: 13/10/2023  
The Cartographic & Design Team, Messrs House, Wimborne, Dorset BH21 1PB  
Tel: (01202) 856900



SCALE 1/10,000 @ A3





KEY

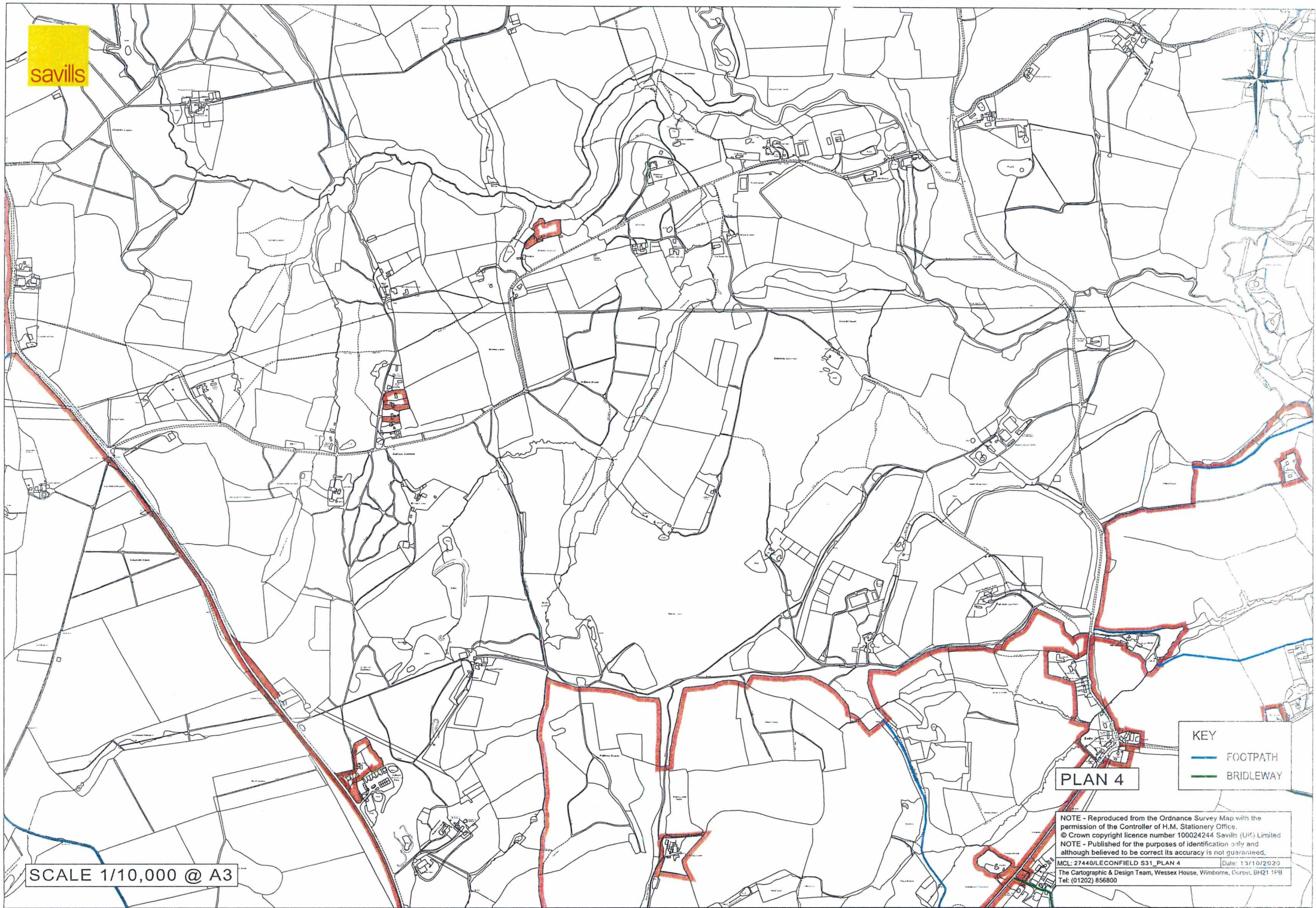
- FOOTPATH
- BRIDLEWAY

PLAN 3

NOTE - Reproduced from the Ordnance Survey Map with the permission of the Controller of H.M. Stationery Office.  
© Crown copyright licence number 100024244 Savills (UK) Limited  
NOTE - Published for the purposes of identification only and although believed to be correct its accuracy is not guaranteed.  
MCL:27440/ECONFIELD ST. PLAN 3 Date: 13/10/2023  
The Cartographic & Design Team, Wessex House, Winchester, Dorset, UK. Tel: (01252) 958500

SCALE 1/10,000 @ A3





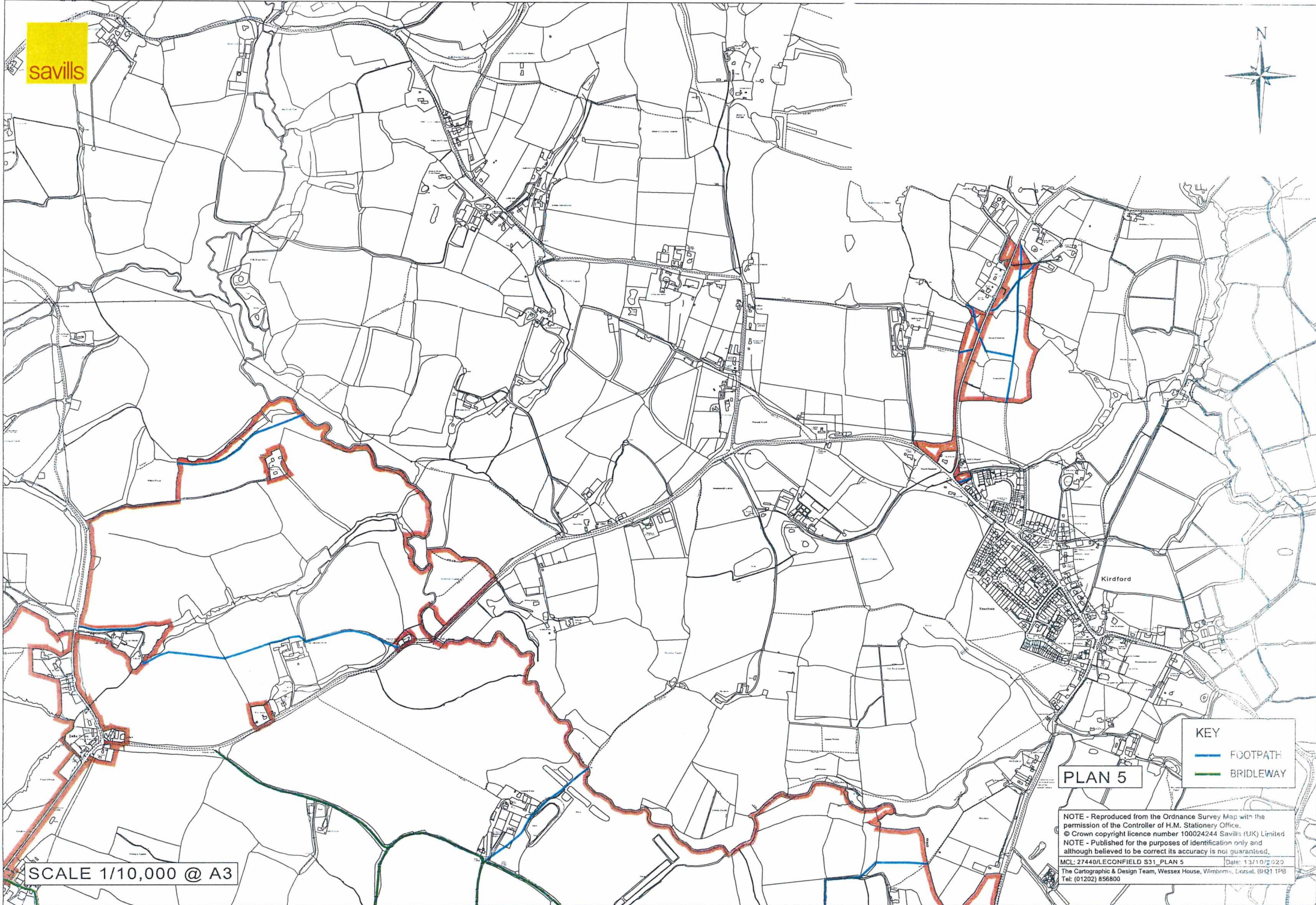
KEY	
	FOOTPATH
	BRIDLEWAY

PLAN 4

NOTE - Reproduced from the Ordnance Survey Map with the permission of the Controller of H.M. Stationery Office.  
© Crown copyright licence number 100024244 Savills (UK) Limited  
NOTE - Published for the purposes of identification only and although believed to be correct its accuracy is not guaranteed.  
MCL: 27440/LECONFIELD S31\_PLAN 4 Date: 13/10/2020  
The Cartographic & Design Team, Wessex House, Wimborne, Dorset, BH21 1PQ  
Tel: (01202) 856800

SCALE 1/10,000 @ A3





KEY

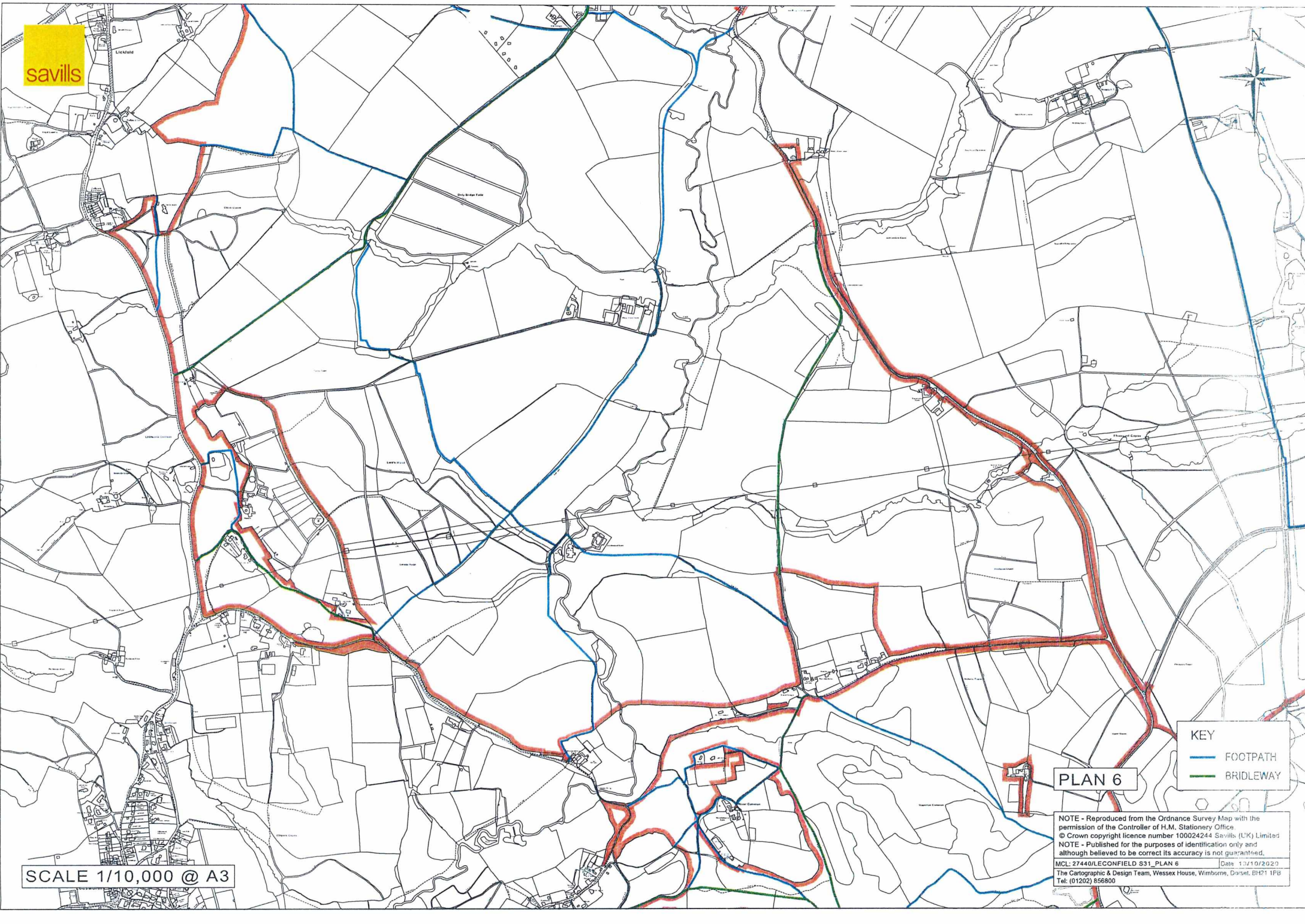
-  FOOTPATH
-  BRIDLEWAY

PLAN 5

NOTE - Reproduced from the Ordnance Survey Map with the permission of the Controller of H.M. Stationary Office.  
 © Crown copyright licence number 100024244 Savills (UK) Limited  
 NOTE - Published for the purposes of identification only and although believed to be correct its accuracy is not guaranteed.  
 MCL: 27440/LECONFIELD S31\_PLAN 5 Date: 13/10/2020  
 The Cartographic & Design Team, Wessex House, Wimborne, Dorset, BH21 1PB  
 Tel: (01202) 856800

SCALE 1/10,000 @ A3





KEY	
	FOOTPATH
	BRIDLEWAY

PLAN 6

NOTE - Reproduced from the Ordnance Survey Map with the permission of the Controller of H.M. Stationery Office.  
© Crown copyright licence number 100024244 Savills (UK) Limited  
NOTE - Published for the purposes of identification only and although believed to be correct its accuracy is not guaranteed.  
MCL: 27440/LECONFIELD S31\_PLAN 6 Date: 13/10/2020  
The Cartographic & Design Team, Wessex House, Wimborne, Dorset, BH21 1PB  
Tel: (01202) 856900

SCALE 1/10,000 @ A3



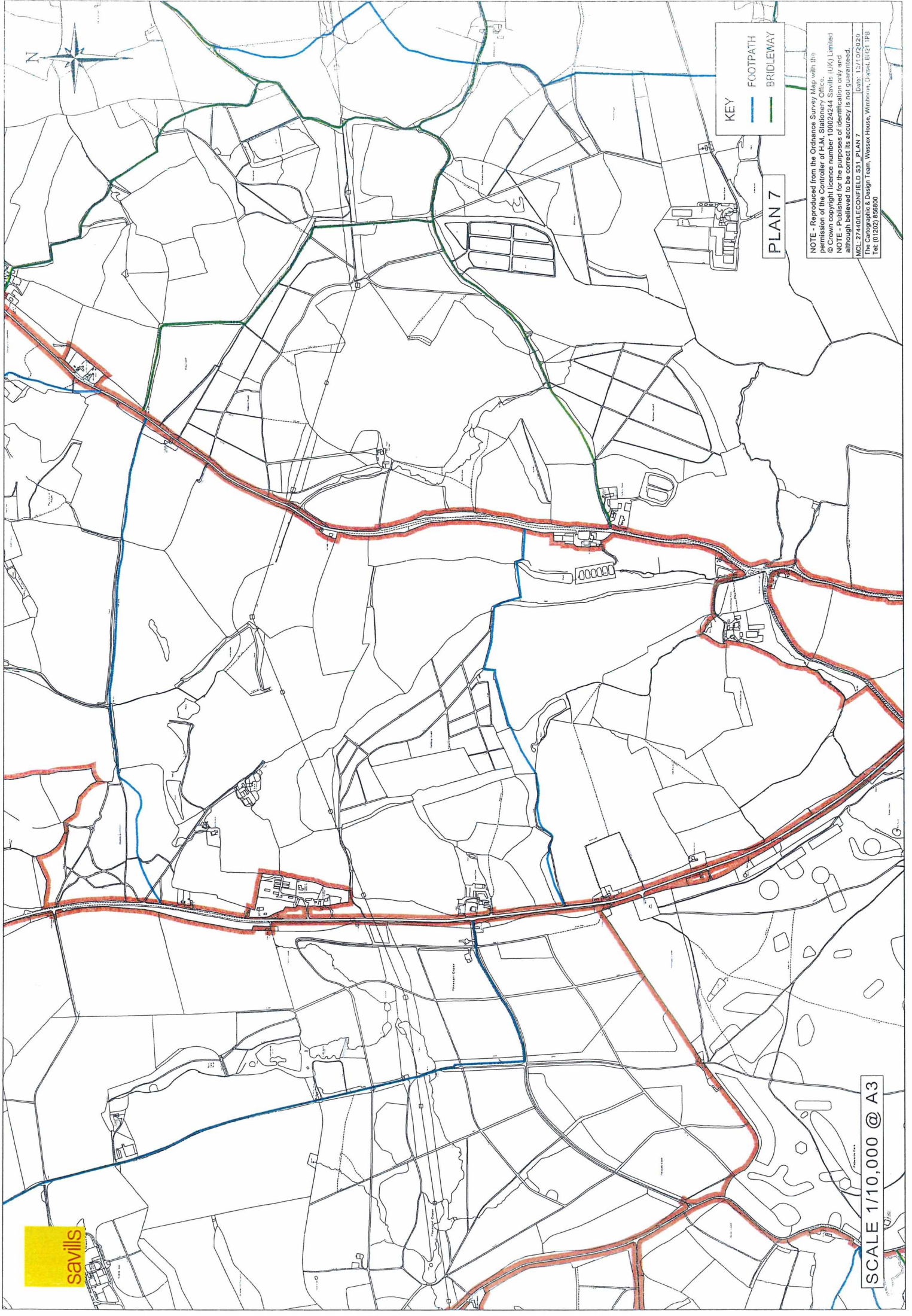


**KEY**

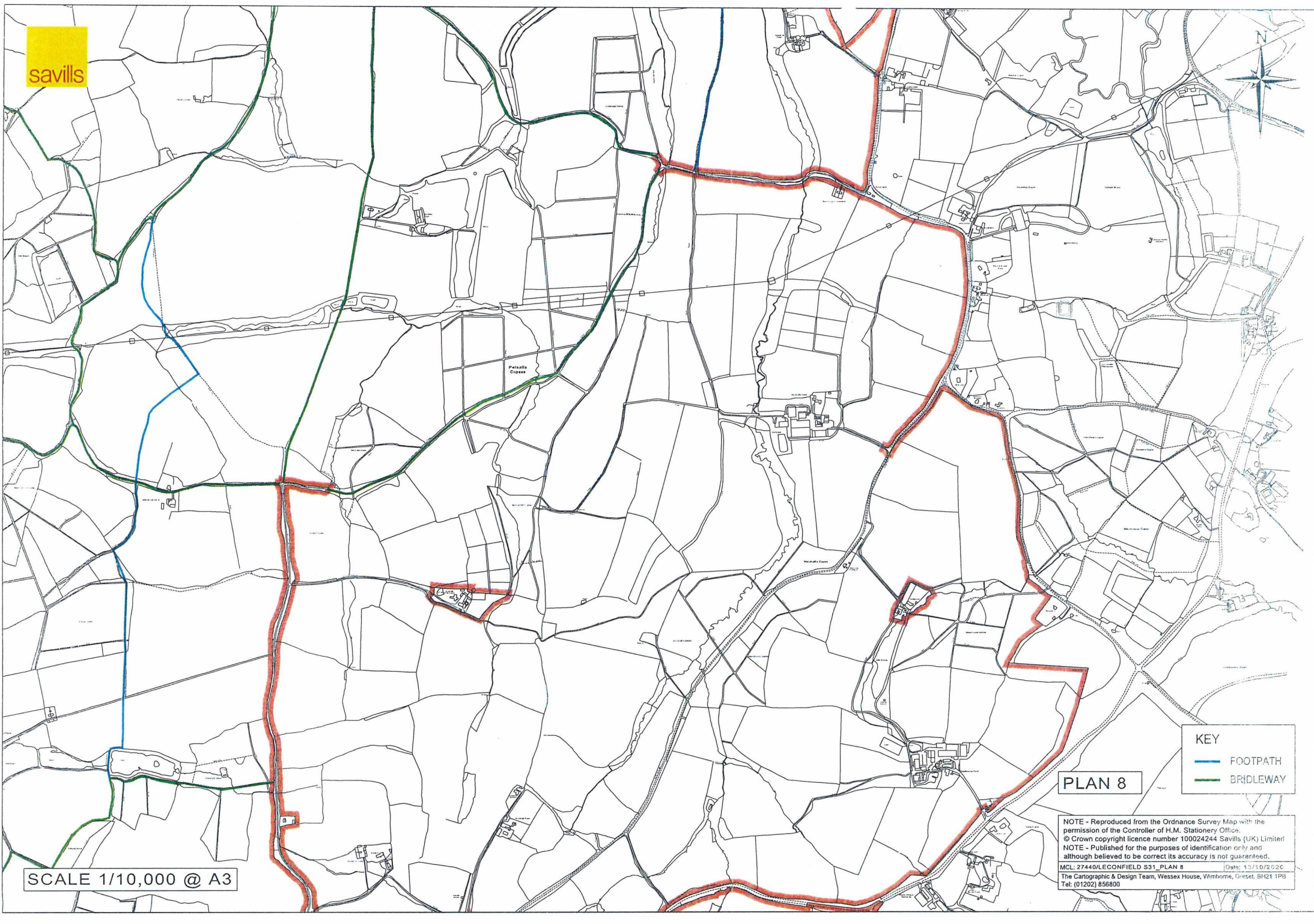
- FOOTPATH
- BRIDLEWAY

**PLAN 7**

NOTE - Reproduced from the Ordnance Survey Map with the permission of the Controller of H.M. Stationery Office.  
© Crown copyright licence number 100024244 Savills (UK) Limited  
NOTE - Published for the purposes of identification only and although believed to be correct its accuracy is not guaranteed.  
SCL: 27440/LECONFIELD S31 - PLAN 7 Date: 13/10/2020  
The Cartographic & Design Team, Wessex House, Wimborne, Dorset, BH21 1PB  
Tel: (01202) 656800







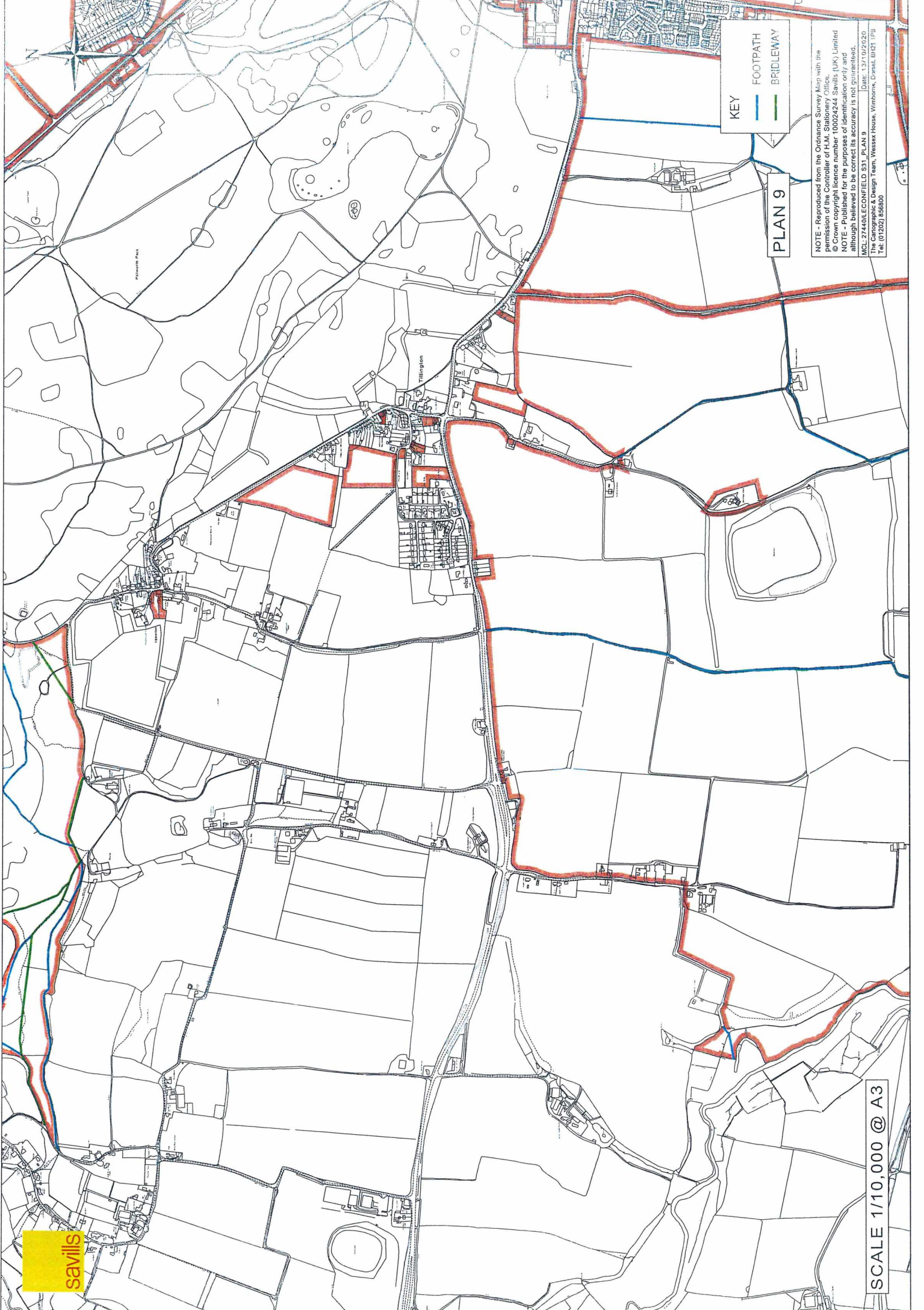
SCALE 1/10,000 @ A3

KEY	
	FOOTPATH
	BRIDLEWAY

PLAN 8

NOTE - Reproduced from the Ordnance Survey Map with the permission of the Controller of H.M. Stationery Office.  
© Crown copyright licence number 100024244 Savills (UK) Limited  
NOTE - Published for the purposes of identification only and although believed to be correct its accuracy is not guaranteed.  
MCL: 27440/LECONFIELD S31\_PLAN 8 Date: 13/10/2020  
The Cartographic & Design Team, Vessex House, Wimborne, Dorset, BH21 1PB  
Tel: (01202) 856800





KEY  
 — FOOTPATH  
 — BRIDLEWAY

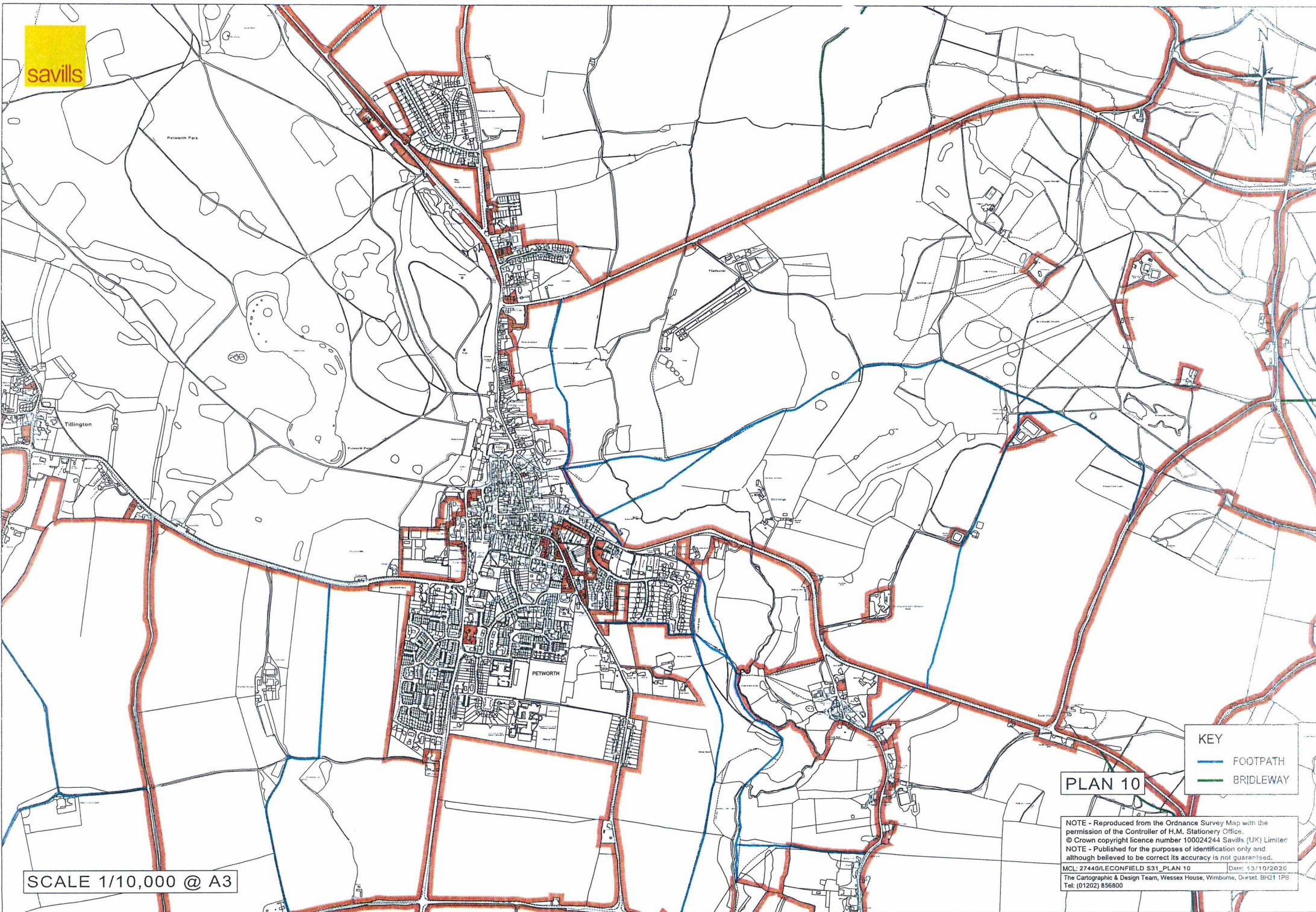
PLAN 9

NOTE - Reproduced from the Ordnance Survey Map with the permission of the Controller of H.M. Stationery Office.  
 © Crown copyright licence number 100024244 Savills (UK) Limited  
 NOTE - Published for the purposes of identification only and although believed to be correct its accuracy is not guaranteed.  
 MCL 27440/LECONFIELD S31\_PLAN 9 [Date: 13/10/2020]  
 The Cartographic & Design Team, Messax House, Wimborne, Dorset, BH21 1JG  
 Tel: (01202) 858500



SCALE 1/10,000 @ A3





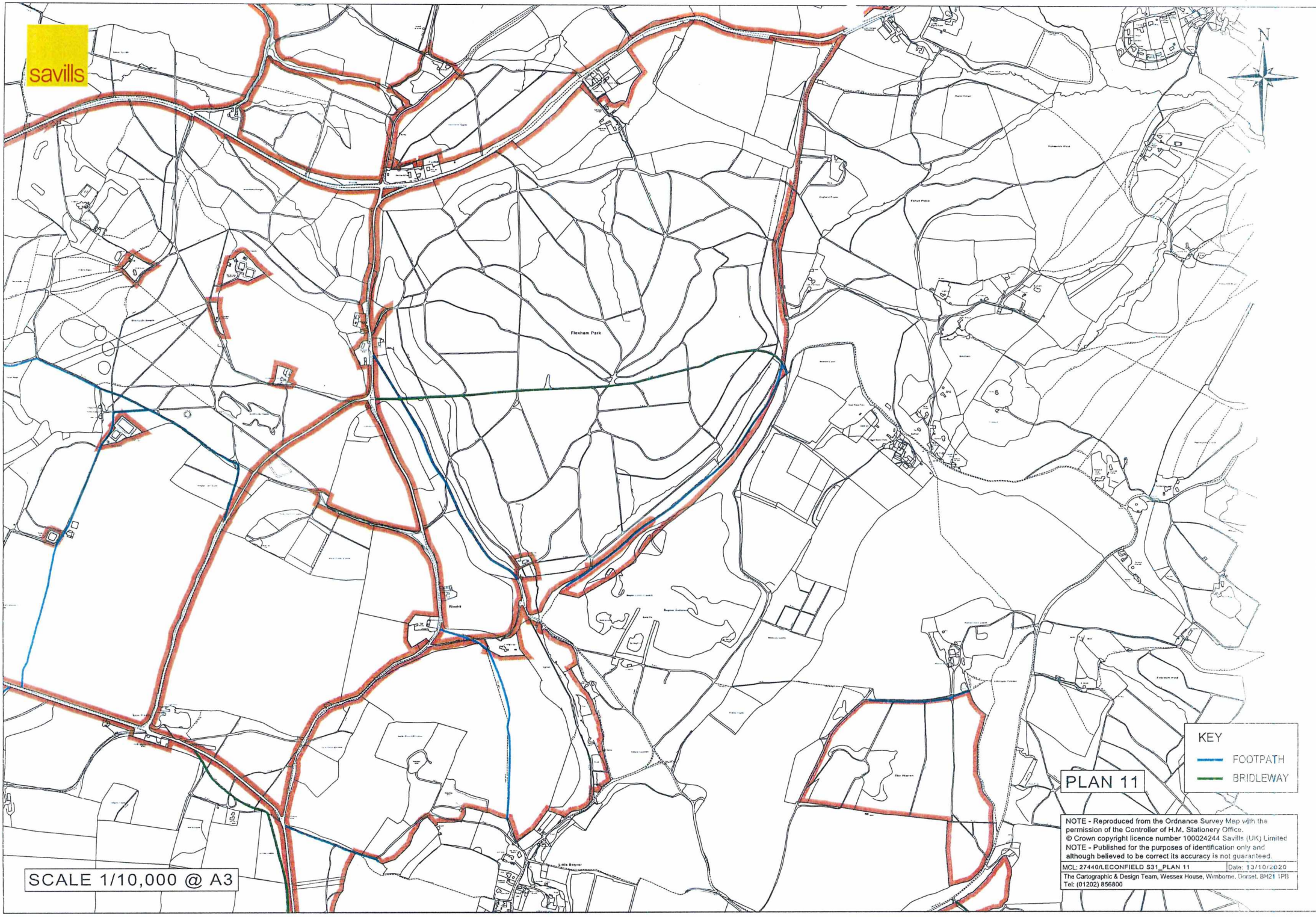
SCALE 1/10,000 @ A3

KEY	
	FOOTPATH
	BRIDLEWAY

PLAN 10

NOTE - Reproduced from the Ordnance Survey Map with the permission of the Controller of H.M. Stationery Offices.  
© Crown copyright licence number 100024244 Savills (UK) Limited  
NOTE - Published for the purposes of identification only and although believed to be correct its accuracy is not guaranteed.  
MCL: 27440/LECONFIELD S31\_PLAN 10 Date: 13/10/2020  
The Cartographic & Design Team, Wessex House, Wimborne, Dorset. BH21 1PB  
Tel: (01202) 856800





SCALE 1/10,000 @ A3

PLAN 11

**KEY**

- FOOTPATH
- BRIDLEWAY

NOTE - Reproduced from the Ordnance Survey Map with the permission of the Controller of H.M. Stationery Office.  
 © Crown copyright licence number 100024244 Savills (UK) Limited  
 NOTE - Published for the purposes of identification only and although believed to be correct its accuracy is not guaranteed.

MCL: 27440/LECONFIELD S31\_PLAN 11 Date: 13/10/2020  
 The Cartographic & Design Team, Wessex House, Wimborne, Dorset, BH21 1PB  
 Tel: (01202) 856800



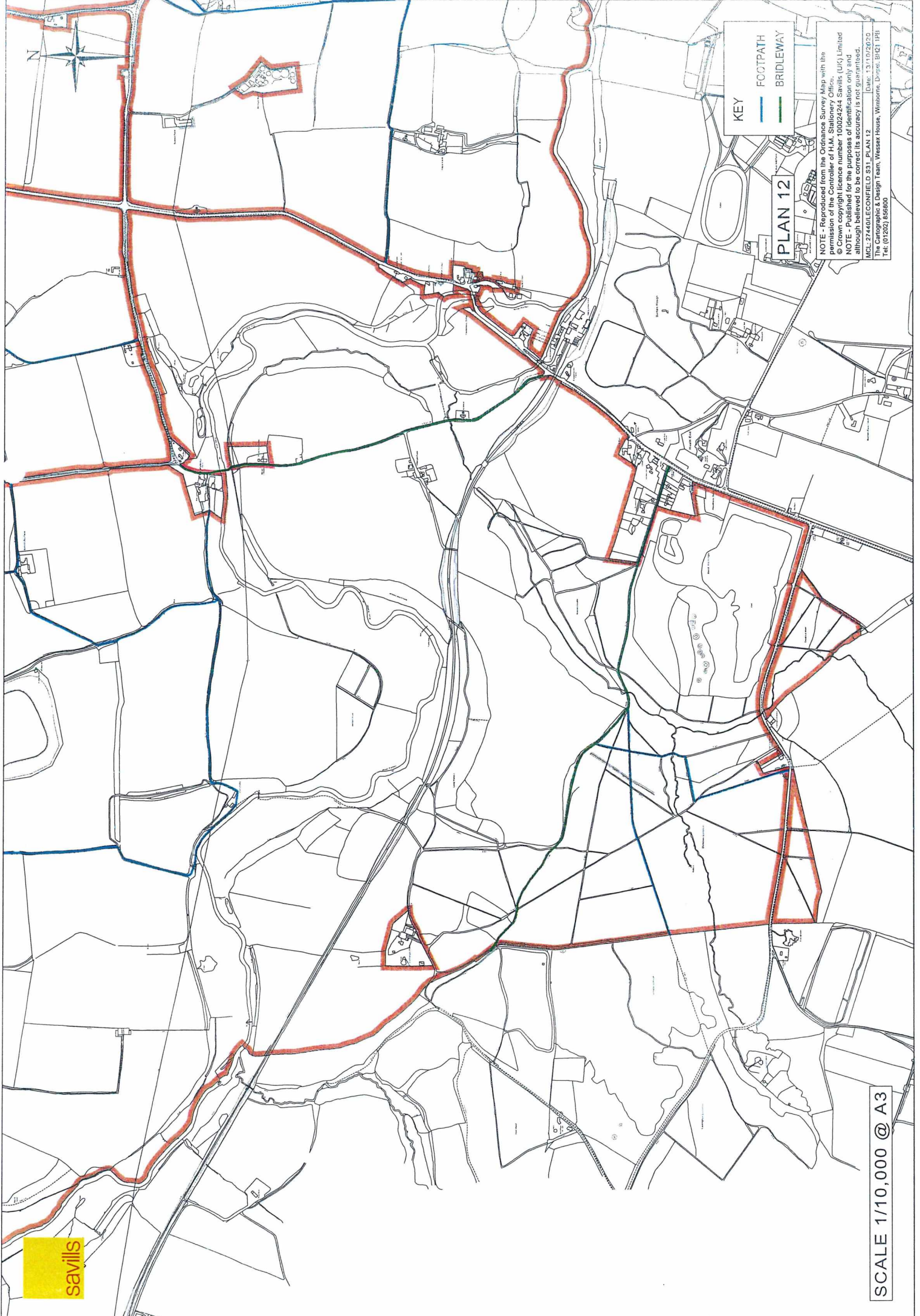


KEY

FOOTPATH  
BRIDLEWAY

PLAN 12

NOTE - Reproduced from the Ordnance Survey Map with the permission of the Controller of H.M. Stationery Office.  
© Crown copyright licence number 100024244 Savills (UK) Limited  
NOTE - Published for the purposes of identification only and although believed to be correct its accuracy is not guaranteed.  
MCL 27440/LECONFIELD S31\_PLAN 12 Date: 13/10/2020  
The Cartographic & Design Team, Wesssex House, Wimborne, Dorset, BH21 1PH  
Tel: (01202) 858600



SCALE 1/10,000 @ A3



savills

SCALE 1/10,000 @ A3

PLAN 13

KEY

— FOOTPATH

— BRIDLEWAY

NOTE - Reproduced from the Ordnance Survey Map with the permission of the Controller of H.M. Stationery Office.  
© Crown copyright licence number 100024244 Savills (UK) Limited  
NOTE - Published for the purposes of identification only and although believed to be correct its accuracy is not guaranteed.

MCL: 27440/LECONFIELD S31\_PLAN 13 Date: 13/10/2020  
The Cartographic & Design Team, Wessex House, Wimborne, Dorset, BH21 1PB  
Tel: (01202) 856800