

Stat. Dec.

PART A

Information relating to the applicant and land to which the application relates

(All applicants must complete this Part)

1. Name of appropriate authority to which the application is addressed: West Sussex County Council
2. Name and full address (including postcode) of applicant: Viscount Mersey Bignor Park House Bignor Park Estate Bignor Pulborough West Sussex RH20 1HG
3. Status of applicant (tick relevant box or boxes): I am (a) <input checked="" type="checkbox"/> the owner of the land(s) described in paragraph 4. (b) <input type="checkbox"/> making this application and the statements/declarations it contains on behalf of _____ who is the owner of the land(s) described in paragraph 4 and in my capacity as [insert details]
4. Insert description of the land(s) to which the application relates (including full address and postcode) Bignor Park Estate Bignor Park Bignor Pulborough West Sussex RH20 1HG
5. Ordnance survey six-figure grid reference(s) of a point within the area of the land(s) to which the application relates (if known)
6. This deposit comprises the following statement(s) and/or declarations (delete parts B, C or D where not applicable):

PART C

Declaration under Section 31(6) of the Highways Act 1980

1. I am the owner of the land described in paragraph 4 of Part A of this form and shown bordered red on the map accompanying this declaration
2. On the 15th day of April 2019 I deposited with West Sussex County Council, being the appropriate council, a statement accompanied by a map showing my property bordered red which stated that:

the ways shown brown on that map and on the map accompanying this declaration had been dedicated as bridleways

the ways shown blue on that map and on the map accompanying this declaration had been dedicated as footpaths

other
no ways had been dedicated as highways over my property.

3. On the 16th day of April 2019 I deposited with West Sussex County Council, being the appropriate council, a declaration dated 16th day of April 2019 stating that no additional ways other than those marked in the appropriate colour on the map accompanying that declaration had been dedicated as byways open to all traffic, restricted byways, bridleways or footpaths since the deposit of the statement referred to in paragraph 2 above.
4. No additional ways have been dedicated over the land bordered red on the map accompanying this declaration since the statement dated 15th day of April 2019 referred to in paragraph 2 above and at the present time I have no intention of dedicating any more public rights of way over my property.

PART E

Additional information relevant to the application
(insert any additional information relevant to the application)

PART F

Statement of Truth (all applicants **must** complete this part)

WARNING: If you dishonestly enter information or make a statement that you know is, or might be, untrue or misleading, and intend by doing so to make a gain for yourself or another person, or to cause loss or the risk of loss to another person, you may commit the offence of fraud under section 1 of the Fraud Act 2006, the maximum penalty for which is 10 years' imprisonment or an unlimited fine, or both.

I BELIEVE THAT THE FACTS AND MATTERS CONTAINED IN THIS FORM ARE TRUE

Signature (of the person making the statement of truth):

Print full name:

Date:

EDWARD BIGHAM, VISCOUNT MERSEY

16th April 2019

You should keep a copy of the completed form

DATA PROTECTION ACT 1998 – FAIR PROCESSING NOTICE

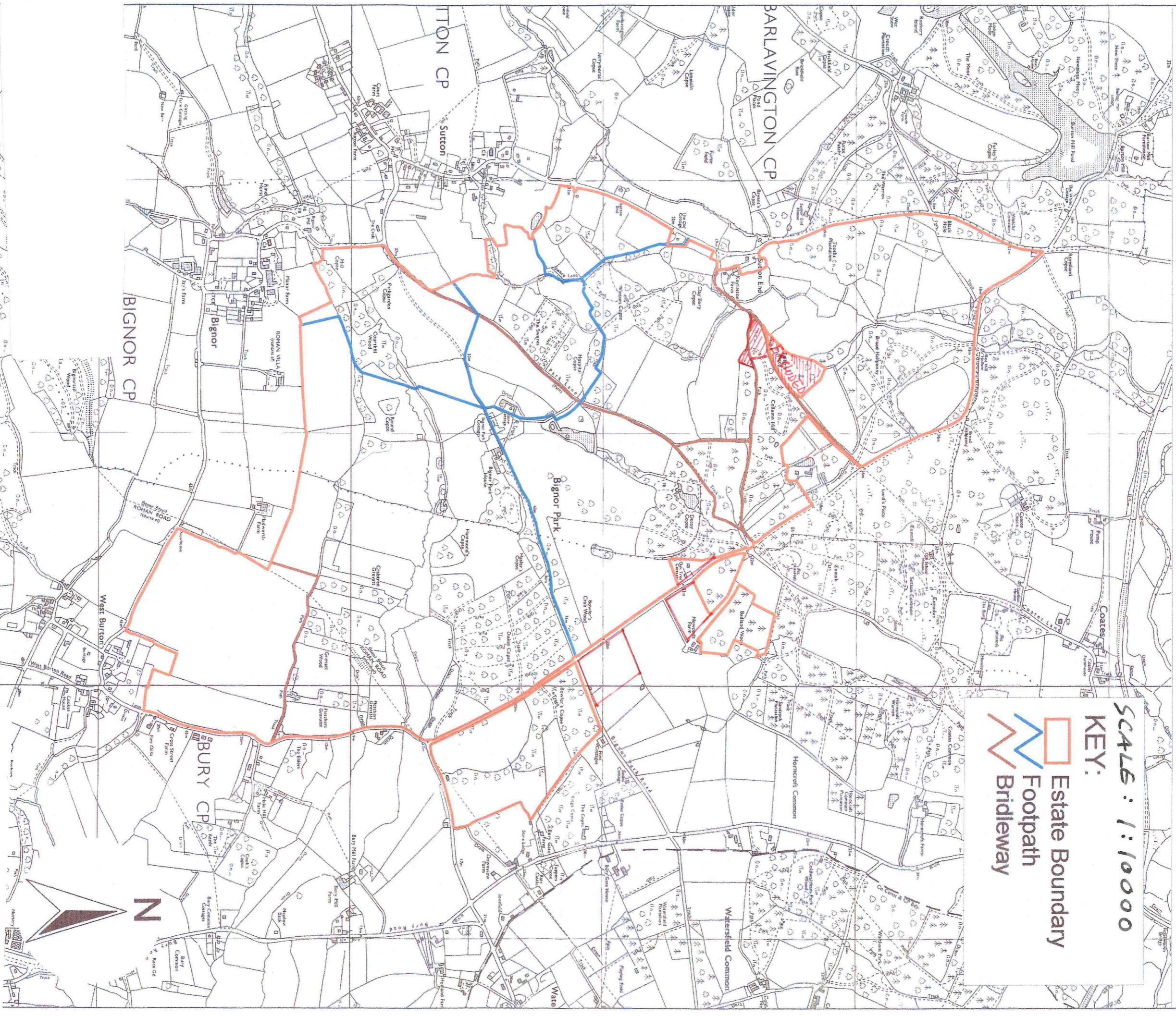
The purpose of this Fair Processing Notice is to inform you of the use that will be made of your personal data, as required by the Data Protection Act 1998.

The appropriate authority (see explanation of definition in above guidance notes) in England is the data controller in respect of any personal data that you provide when you complete this form.

The information that you provide will be used by the appropriate authority in its duties to process applications to deposit statements, maps and declarations under section 31(6) of the Highways Act 1980 and statements under section 15A(1) of the Commons Act 2006. The information you provide will also be used by the appropriate authority in its duty to update the registers in which details of such deposits are recorded under the Dedicated Highways (Registers under Section 31A of the Highways Act 1980) (England) Regulations 2007 and the Commons (Registration of Town or Village Greens) and Dedicated Highways (Landowner Statements and Declarations) (England) Regulations 2013.




The appropriate authority is required by the legislation above to maintain a register which holds information provided in this form, which can be inspected online or in person by members of the public on request. It may also be required to release information, including personal data and commercial information, on request under the Environmental Information Regulations 2004 or the Freedom of Information Act 2000. However, the appropriate authority will not permit any unwarranted breach of confidentiality nor will they act in contravention of their obligations under the Data Protection Act 1998

BIGNOR PARK ESTATE LOCATION PLAN: Rights of Way



SCALE : 1 : 10000

KEY:

-  Estate Boundary
-  Footpath
-  Bridleway

Bignor

Scale: 1:10000

This plan is for identification only.
Its accuracy can in no way be guaranteed.

Reproduced from the Ordnance Survey Map
with permission of the Controller H.M.S.O.

Crown Copyright reserved.
Licence No. E5758043