

PART A

Information relating to the applicant and land to which the application relates
(All applicants must complete this Part)

1. Name of appropriate authority to which the application is addressed:
West Sussex County Council

2. Name and full address (including postcode) of applicant:

Steven Walter Hamilton Mason

South Holt Farm,
Rowlands Castle,
Hampshire,
PO9 6EL

3. Status of applicant (tick relevant box or boxes):

I am

- (a) the owner of the land(s) described in paragraph 4.
- (b) making this application and the statements/declarations it contains on behalf of *[insert name of owner]* who is the owner of the land(s) described in paragraph 4 and in my capacity as *[insert details]*

4. Insert description of the land(s) to which the application relates (including full address and postcode)

South Holt Farm,
Rowlands Castle,
Hampshire,
PO9 6EL

5. Ordnance survey six-figure grid reference(s) of a point within the area of the land(s) to which the application relates (if known)

SU 754 131

6. This deposit comprises the following statement(s) and/or declarations

(delete parts B, C or D where not applicable): B & D

PART B

Statement under Section 31(6) of the Highways Act 1980

I am the owner of the land described in paragraph 4 of Part A of this form and shown RED on the map accompanying this statement.

Ways shown GREEN on the accompanying map are public bridleways.

Ways shown PURPLE on the accompanying map are public footpaths.

Ways shown BLUE on the accompanying map are permissive paths used only by the permission of the landowner

No other ways over the land shown RED on the accompanying map have been dedicated as highways.

PART D

Statement under Section 15A of the Commons Act 2006

I am the owner of the land described in paragraph 4 of Part A of this form and shown RED on the map accompanying this statement and deposited with West Sussex County Council on 1st February 2017.

I wish to bring to an end any period during which persons may have indulged as of right in lawful sports and pastimes on the whole or any part of the land shown RED on the map referenced above.

PART E

Additional information relevant to the application

(insert any additional information relevant to the application)

PART F

Statement of Truth

(all applicants **must** complete this part)

WARNING: If you dishonestly enter information or make a statement that you know is, or might be, untrue or misleading, and intend by doing so to make a gain for yourself or another person, or to cause loss or the risk of loss to another person, you may commit the offence of fraud under section 1 of the Fraud Act 2006, the maximum penalty for which is 10 years' imprisonment or an unlimited fine, or both.

I BELIEVE THAT THE FACTS AND MATTERS CONTAINED IN THIS FORM ARE TRUE

Signature (of the person making the statement of truth):



Print full name:

STEVEN WALTER HAMILTON MASON

Date:

18.1.17

You should keep a copy of the completed form

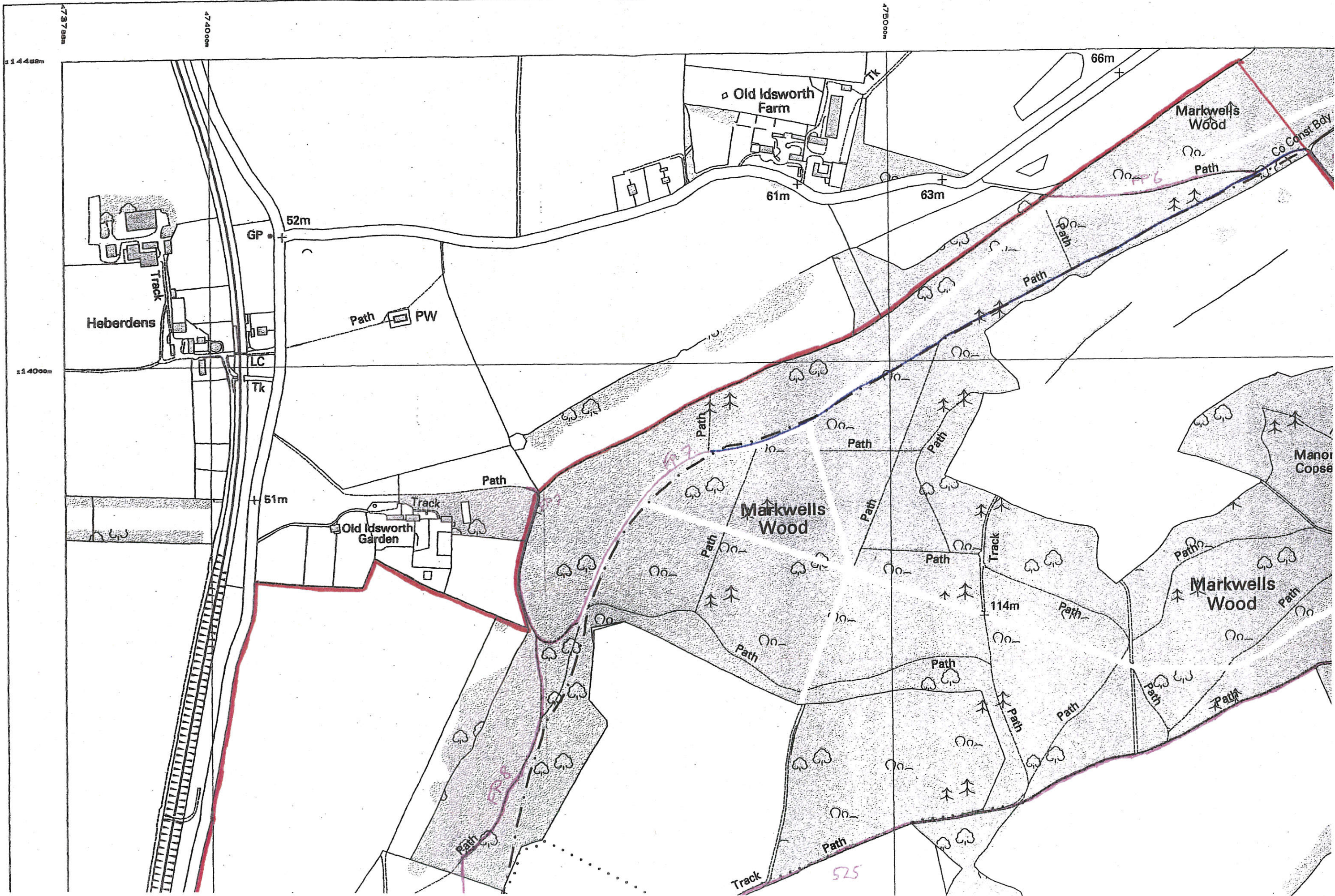
DATA PROTECTION ACT 1998 – FAIR PROCESSING NOTICE

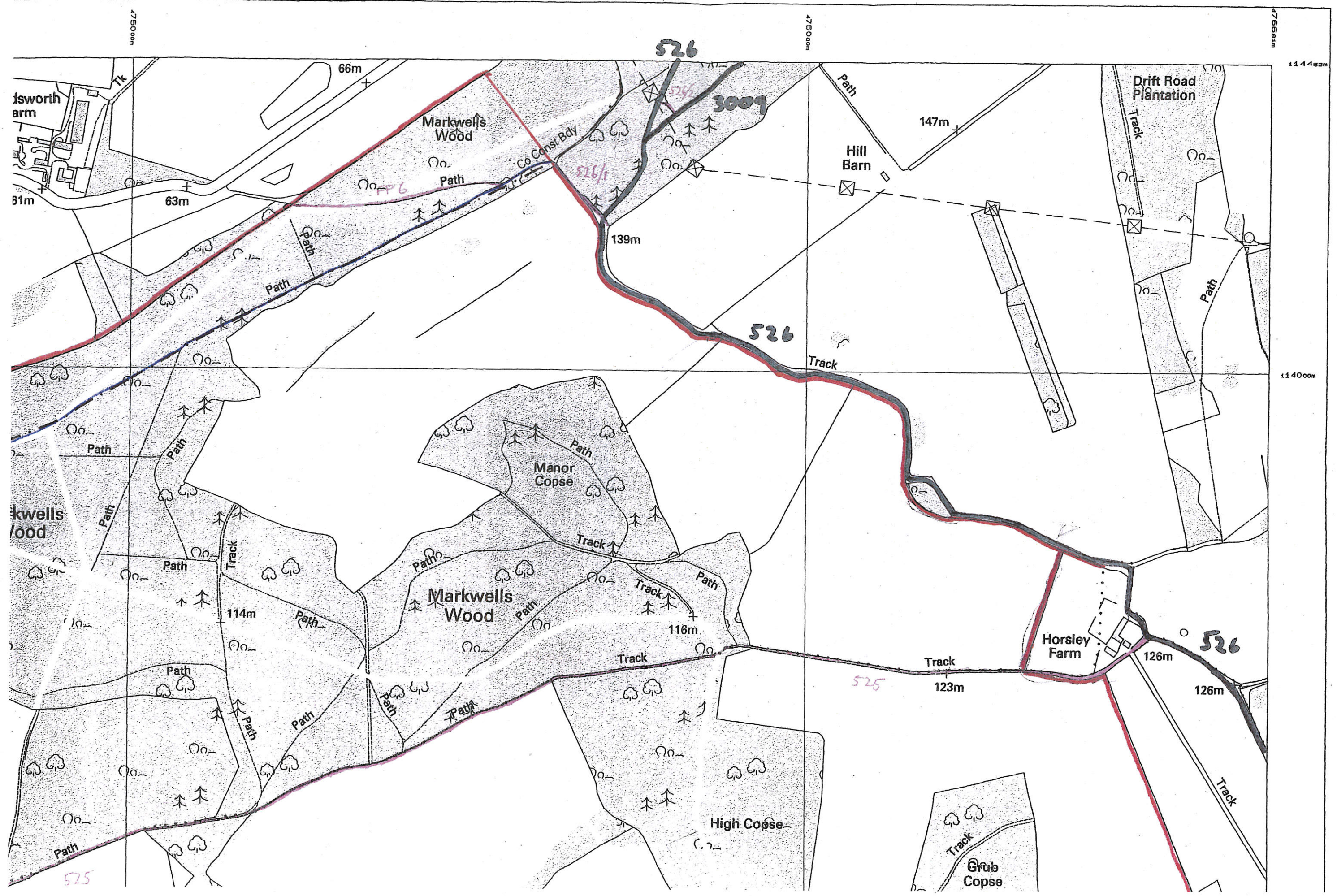
The purpose of this Fair Processing Notice is to inform you of the use that will be made of your personal data, as required by the Data Protection Act 1998.

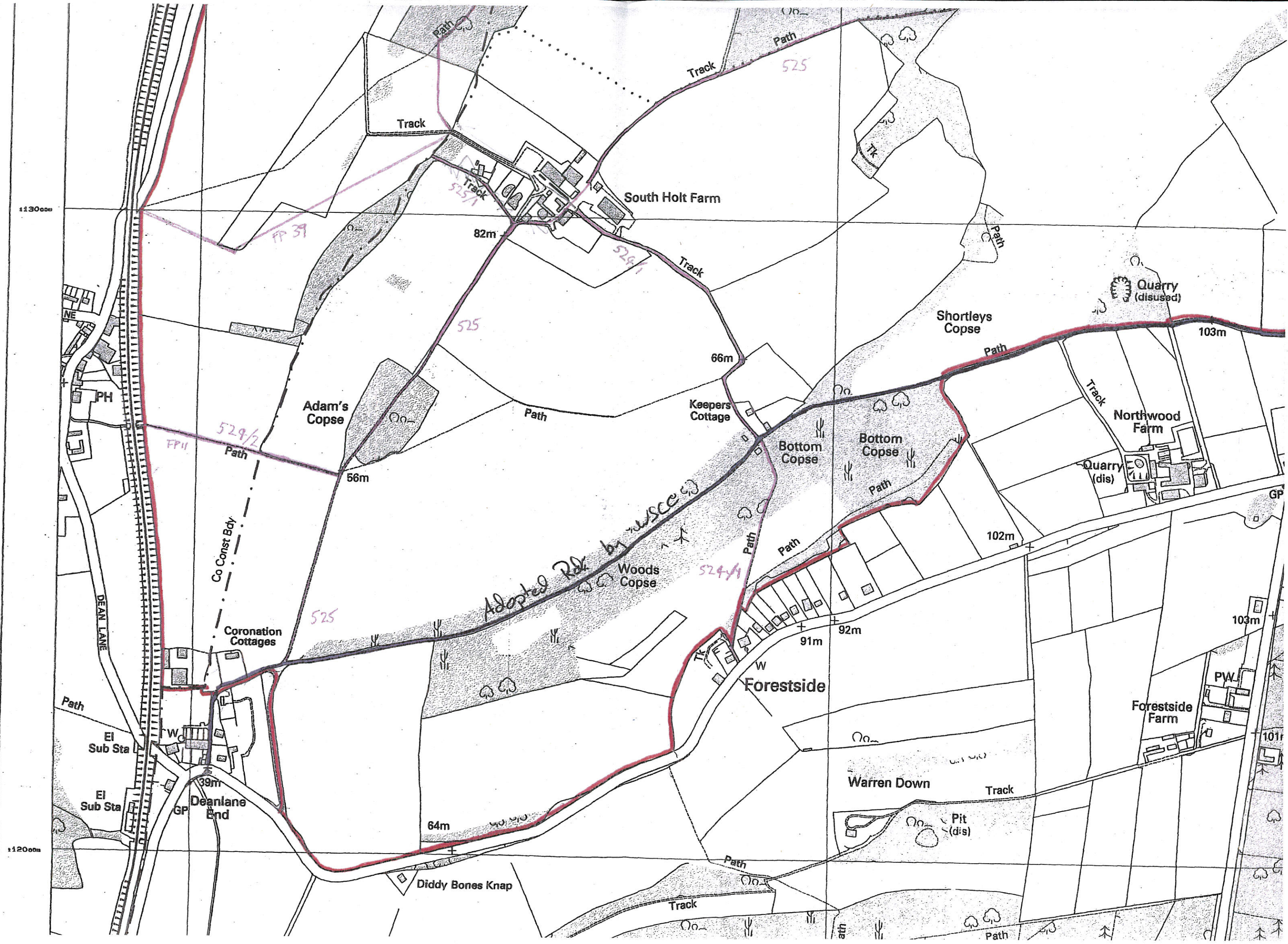
The appropriate authority (see explanation of definition in above guidance notes) in England is the data controller in respect of any personal data that you provide when you complete this form.

The information that you provide will be used by the appropriate authority in its duties to process applications to deposit statements, maps and declarations under section 31(6) the Highways Act 1980 and statements under section 15A(1) of the Commons Act 2006. The information you provide will also be used by the appropriate authority in its duty to update the registers in which details of such deposits are recorded under the Dedicated Highways (Registers under Section 31A of the Highways Act 1980) (England) Regulations 2007 and the Commons (Registration of Town or Village Greens) and Dedicated Highways (Landowner Statements and Declarations) (England) Regulations 2013.

The appropriate authority is required by the legislation above to maintain a register which holds information provided in this form, which can be inspected online or in person by members of the public on request. It may also be required to release information, including personal data and commercial information, on request under the Environmental Information Regulations 2004 or the Freedom of Information Act 2000. However, the appropriate authority will not permit any unwarranted breach of confidentiality nor will they act in contravention of their obligations under the Data Protection Act 1998







113000m

112000m

Adopted Rd by WSCC

South Holt Farm

Adam's Copse

Woods Copse

Bottom Copse

Shortleys Copse

Forestsides

Warren Down

Deanlane End

Diddy Bones Knap

Northwood Farm

Forestsides Farm

Coronation Cottages

Keepers Cottage

Quarry (dis)

Quarry (disused)

EI Sub Sta

EI Sub Sta

PW

Track

Track

Track

Path

Path

Path

Path

Path

Path

Path

Path

Path

Track

Track

82m

66m

56m

102m

91m

92m

103m

103m

101m

525

525

525

524/1

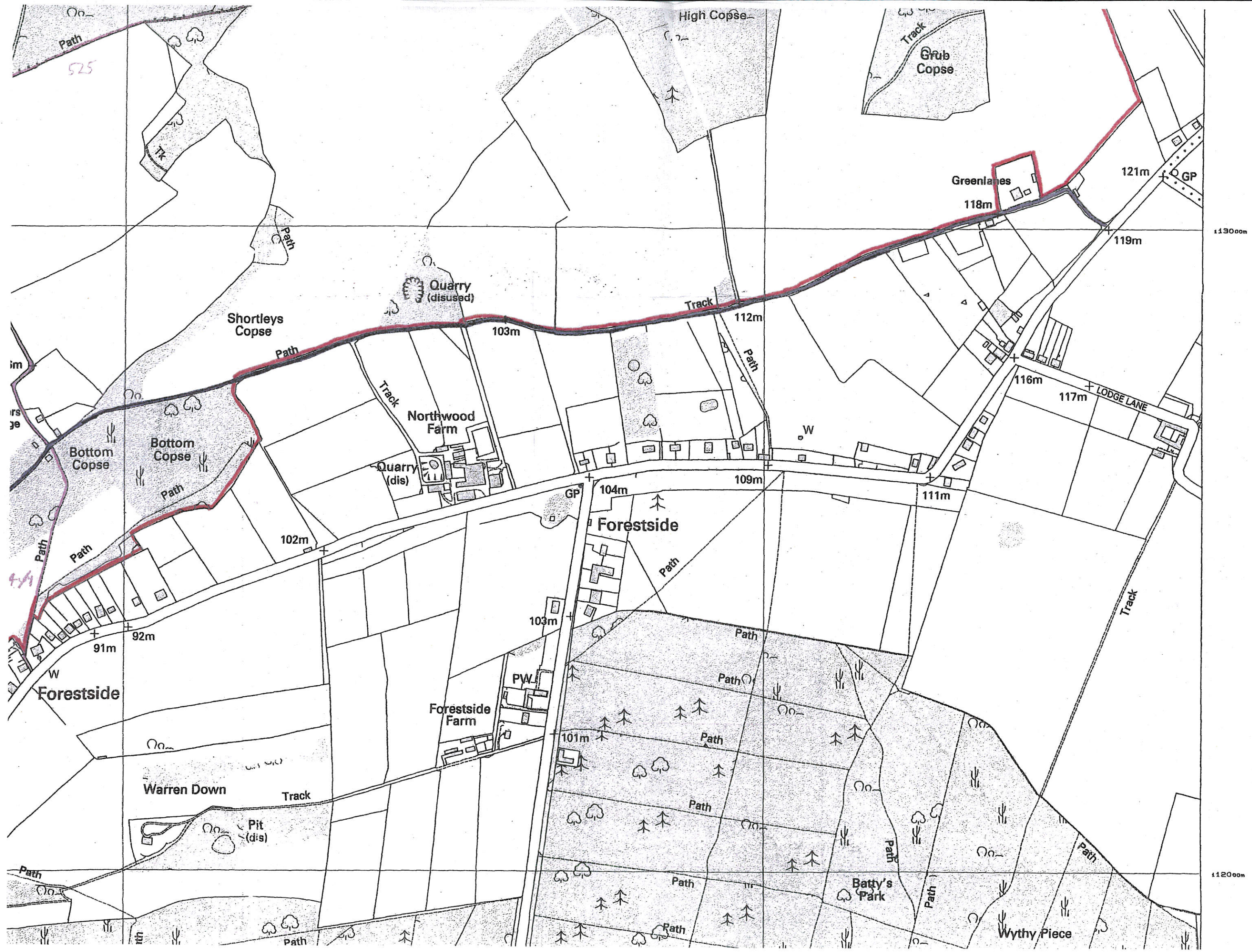
524/2

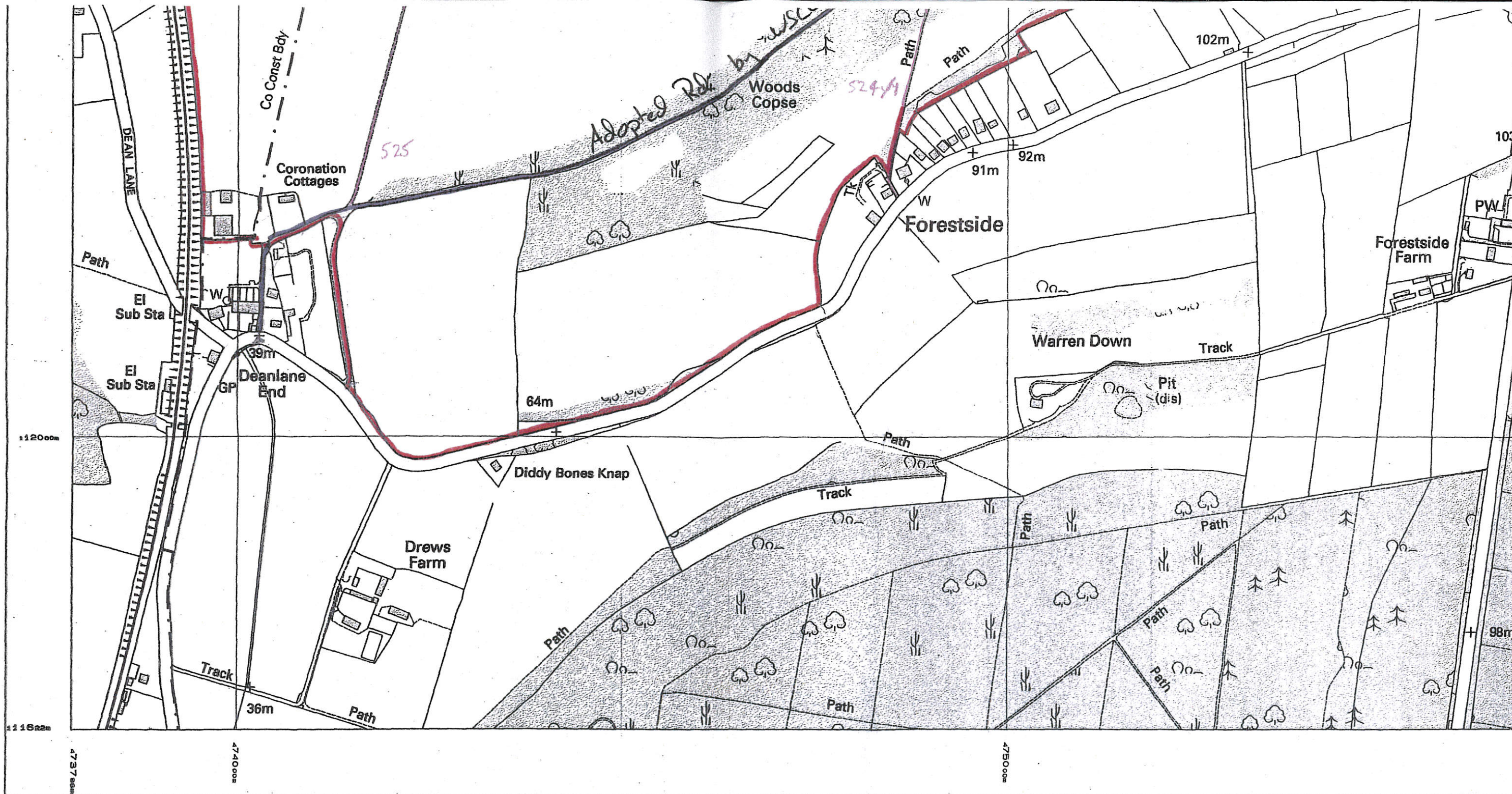
FP 39

FP 11

Co Const Bdy

DEAN LANE





Plotted 15 Feb 2005 from Ordnance Survey
digitally derived data.

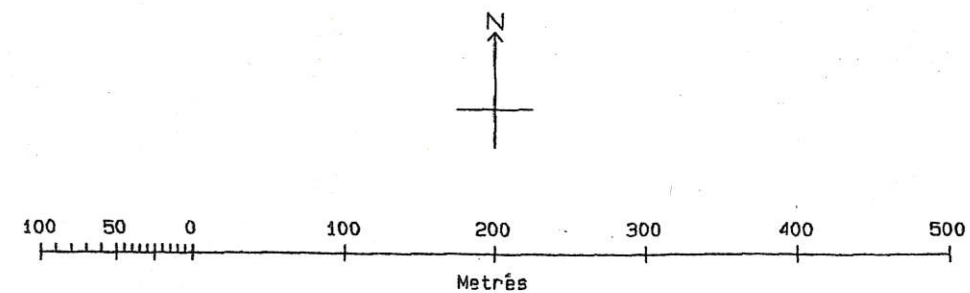
Produced using significant survey information
from Ordnance Survey basic-scales digital data,
and incorporated into Landplan Dec 2004.

© Crown copyright 2005.

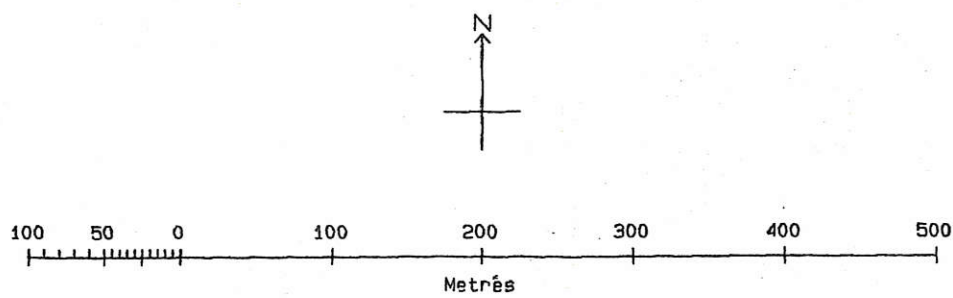
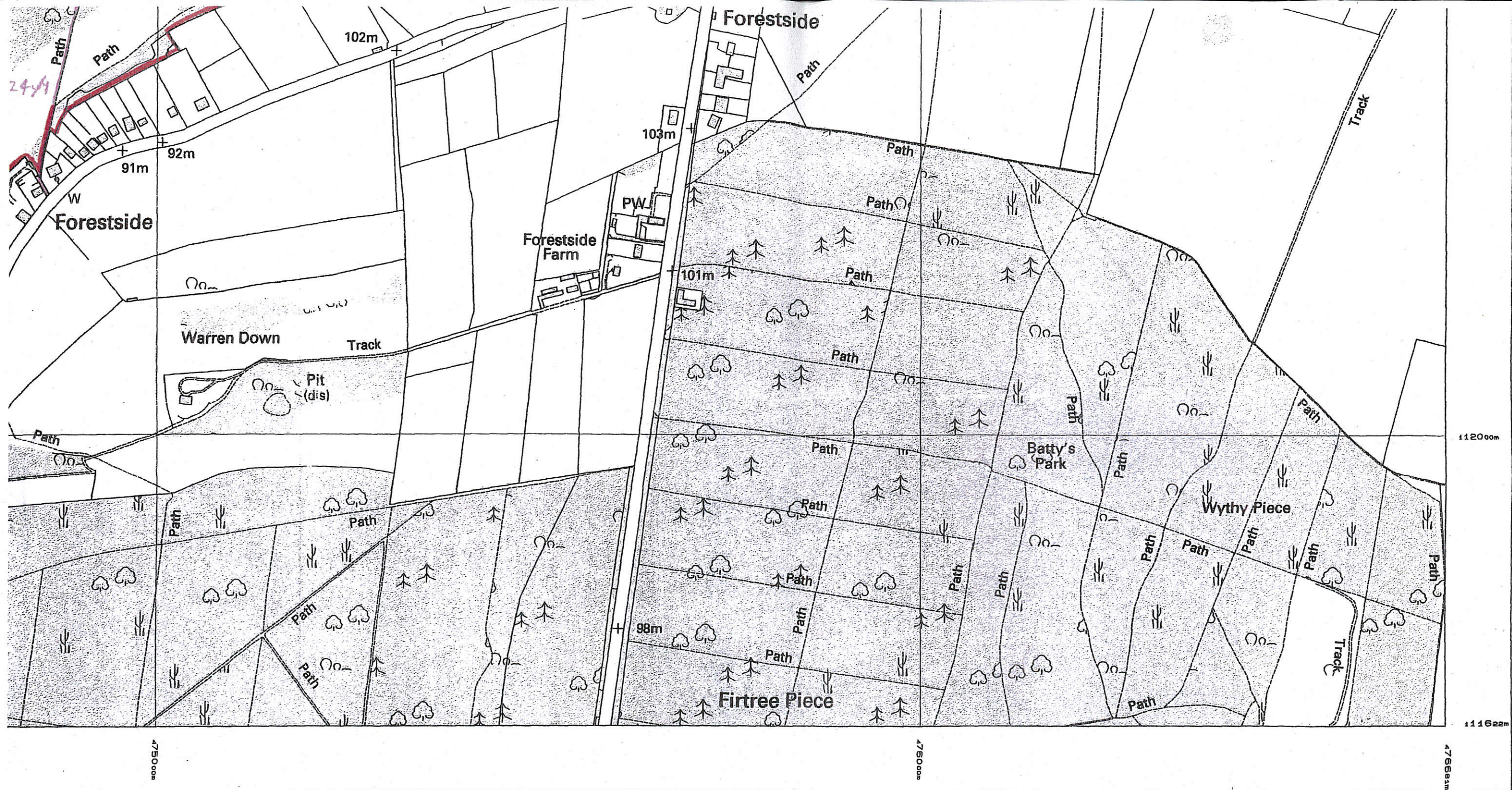
Reproduction in whole or in part is prohibited without
the prior written permission of Ordnance Survey.

Administrative boundaries revised to May 2004.

Additional boundaries information:



Scale 1:5000



Scale 1: 5000

"This is the map deposited with West Sussex County Council by Mr Steven Walter Hamilton Mason on the ~~11th~~ day of ~~February~~..... 2017 under Section 31(6) of the Highways Act 1980."

Signed

Witness..

This Landplan plot is enlarged from derived mapping produced at 1:10000 scale

Heights are given in metres above Newlyn Datum. The representation of a road, track or path is no evidence of a right of way.

The alignment of tunnels is approximate.

A Landplan symbols leaflet is available on request from Ordnance Survey Options outlets.

Ordnance Survey, the OS Symbol, Landplan and Superplan are registered trade marks of Ordnance Survey, the national mapping agency of Great Britain.

Plot centre coordinates: 475234 113037

Supplied by: Stanfords

Plot serial number: 02645500