

PART A

Information relating to the applicant and land to which the application relates
(All applicants must complete this Part)

1. Name of appropriate authority to which the application is addressed: <i>West Sussex County Council</i>
2. Name and full address Mrs Ann Grosvenor Knowles of Burstye Farm, Ardingly Road, Lindfield, Haywards Heath, RH16 3QY
3. Status of applicant (tick relevant box or boxes): I am <input checked="" type="checkbox"/> (a) the owner of the land(s) described in paragraph 4. <input type="checkbox"/> (b) making this application and the statements/declarations it contains on behalf of _____ who is the owner of the land(s) described in paragraph 4 and in my capacity as [insert details]

4. Insert description of the land(s) to which the application relates (including full address and postcode)

Burstye Farm, Ardingly Road, Lindfield, Haywards Heath, West Sussex RH16 2QY.
Burstye Farm is a grass and arable farm with some woodland located to the North of the village of Lindfield and comprised in title number WSX287170.

5. Ordnance survey six-figure grid reference(s) of a point within the area of the land(s) to which the application relates (if known)

346 276

6. *This deposit comprises the following statement(s) and/or declarations*

1. Statement under S 31 (6) of the Highways Act 1980 (Part B)
2. Statement under S 15 (A) of the Commons Act 2006 (Part D)
3. Statement of truth (Part F)
4. Two plans accompanying the above Statements

PART B

Statement under Section 31(6) of the Highways Act 1980

I Mrs Ann Grosvenor Knowles the owner of the land described in paragraph 4 of Part A of this form and shown edged Red on the map accompanying this statement.

Ways shown blue on the accompanying map are public footpaths.

No other ways over the land shown edged red on the accompanying map have been dedicated as highways.

PART D

Statement under Section 15A of the Commons Act 2006

I am Mrs Ann Grosvenor Knowles am the owner of the land described in paragraph 4 of Part A of this form and shown edged red on the map accompanying this statement/deposited with West Sussex County Council on 18th February 2019.

I Mrs Ann Grosvenor Knowles wish to bring to an end any period during which persons may have indulged as of right in lawful sports and pastimes on the whole or any part of the land shown edged Red on the accompanying map and referenced above.

PART E

Additional information relevant to the application

I do not believe that any persons have indulged as of right in lawful sports and pastimes on the whole or any part of the land shown edged red on the accompanying map and referenced above.

PART F


Statement of Truth

(all applicants **must** complete this part)

WARNING: If you dishonestly enter information or make a statement that you know is, or might be, untrue or misleading, and intend by doing so to make a gain for yourself or another person, or to cause loss or the risk of loss to another person, you may commit the offence of fraud under section 1 of the Fraud Act 2006, the maximum penalty for which is 10 years' imprisonment or an unlimited fine, or both.

I BELIEVE THAT THE FACTS AND MATTERS CONTAINED IN THIS FORM ARE TRUE

Signature (of the person making the statement of truth):



Print full name: ANN GRESVENDOR KNOWLES

Date: 08/02/2019

You should keep a copy of the completed form

DATA PROTECTION ACT 1998 – FAIR PROCESSING NOTICE

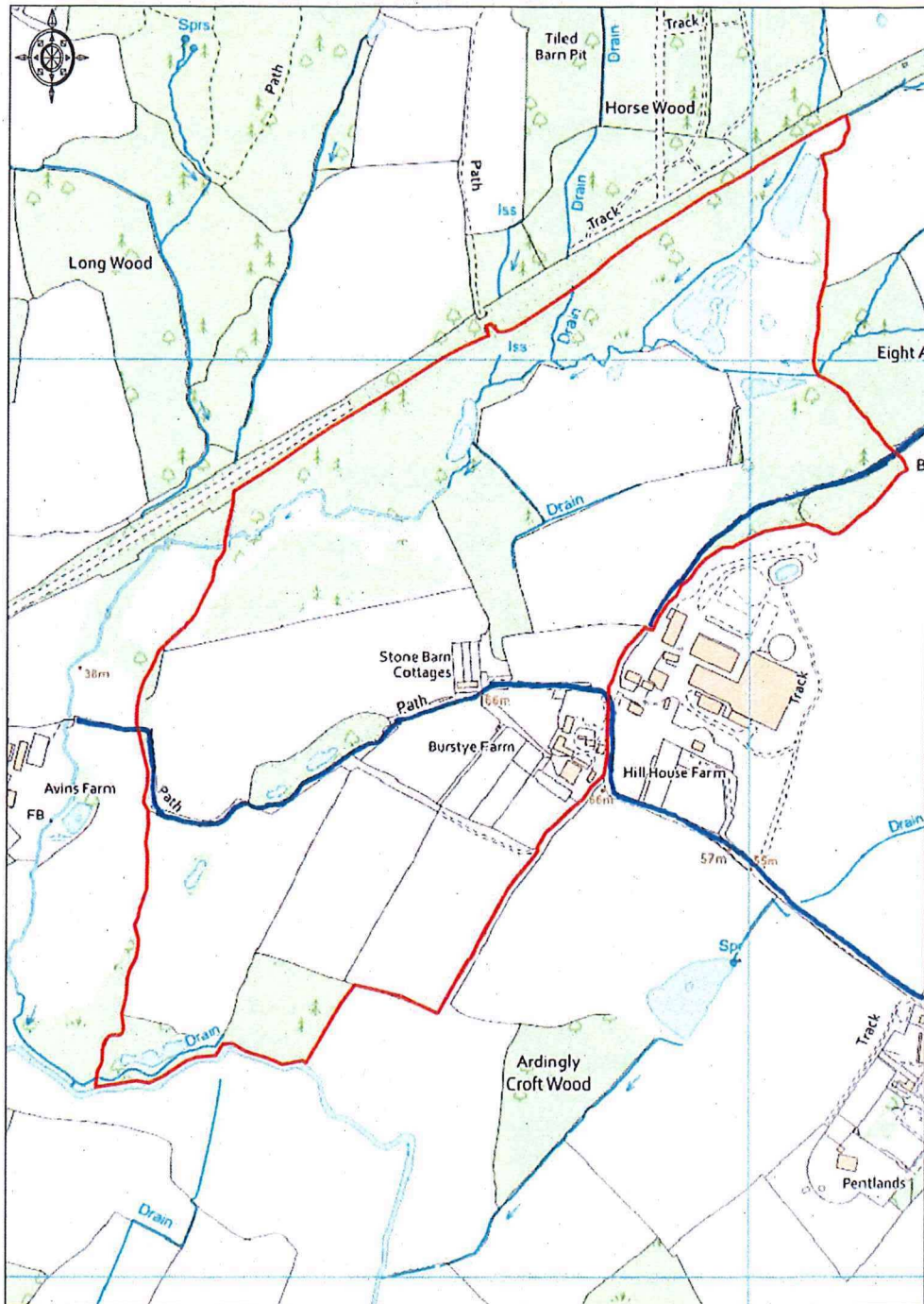
The purpose of this Fair Processing Notice is to inform you of the use that will be made of your personal data, as required by the Data Protection Act 1998.

The appropriate authority (see explanation of definition in above guidance notes) in England is the data controller in respect of any personal data that you provide when you complete this form.

The information that you provide will be used by the appropriate authority in its duties to process applications to deposit statements, maps and declarations under section 31(6) of the Highways Act 1980 and statements under section 15A(1) of the Commons Act 2006. The information you provide will also be used by the appropriate authority in its duty to update the registers in which details of such deposits are recorded under the Dedicated Highways (Registers under Section 31A of the Highways Act 1980) (England) Regulations 2007 and the Commons (Registration of Town or Village Greens) and Dedicated Highways (Landowner Statements and Declarations) (England) Regulations 2013.

The appropriate authority is required by the legislation above to maintain a register which holds information provided in this form, which can be inspected online or in person by members of the public on request. It may also be required to release information, including personal data and commercial information, on request under the Environmental Information Regulations 2004 or the Freedom of Information Act 2000. However, the appropriate authority will not permit any unwarranted breach of confidentiality nor will they act in contravention of their obligations under the Data Protection Act 1998

Plan accompanying a Statement
Under Section 31 (6) of The Highways Act 1980

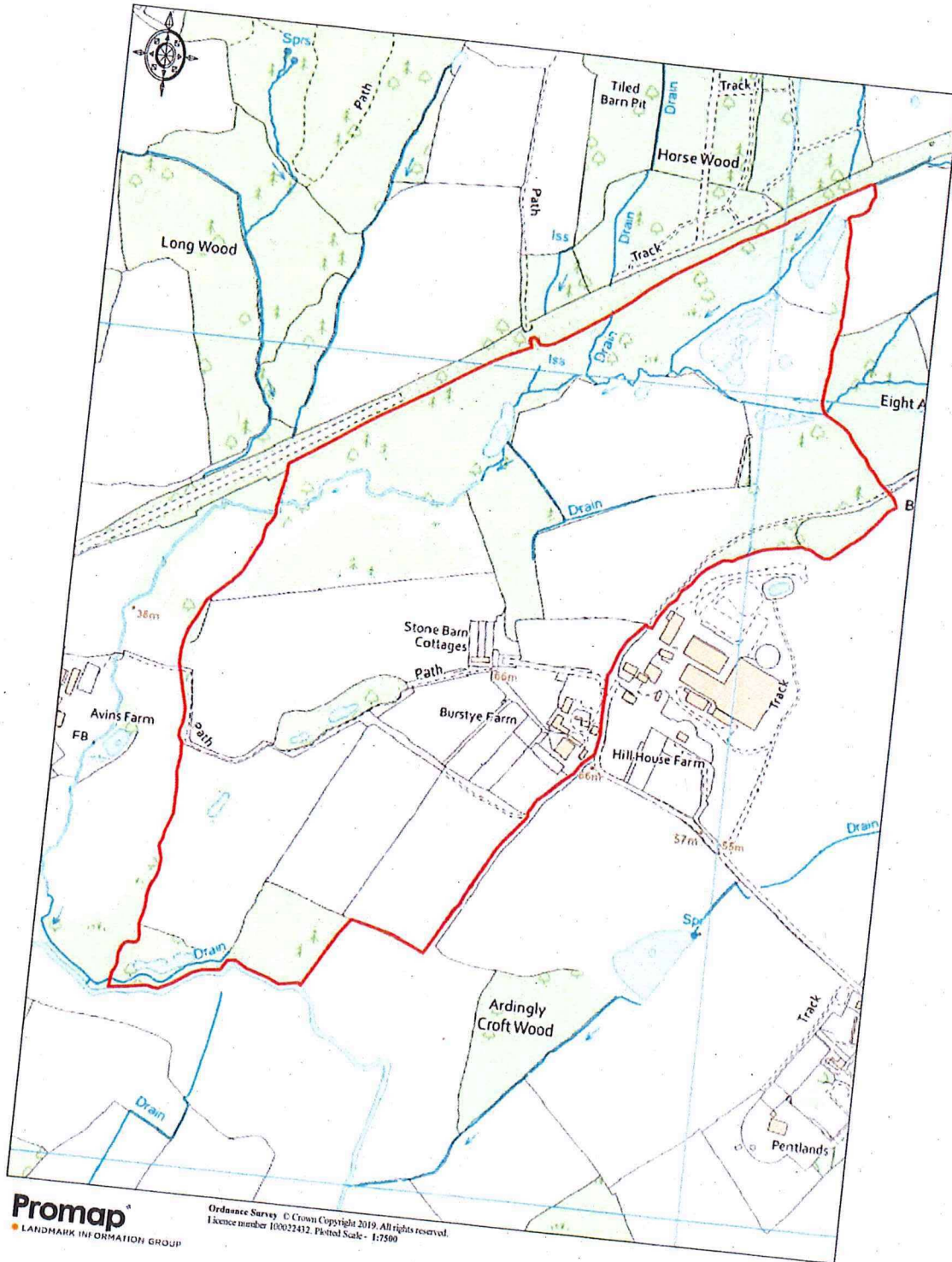


Ordnance Survey © Crown Copyright 2019. All rights reserved.
Licence number 100022432. Plotted Scale - 1:7500

Promap
LANDMARK INFORMATION GROUP

Burstye Farm, Lindfield

Plan accompanying a Statement
Under Section 15A of The Commons Act 2006



Promap
LANDMARK INFORMATION GROUP

Ordnance Survey © Crown Copyright 2019. All rights reserved.
Licence number 100022432. Plotol Scale - 1:2500

Burstye Farm, Lindfield