

Deposit s31(6) Highways Act  
and s15A(1) Commons Act

**DECLARATION**

**Title Number: WSX323775  
Map 15**

The Cowdray Trust Ltd and Rathbone Trust Company Ltd

**Dated:** 15<sup>th</sup> June 2020

Parts A C & F



MOGERS  
DREWETT

**PART A: Information relating to the applicant and land to which the application relates (*all applicants must complete this Part*)**

1. Name of appropriate authority to which the application is addressed:  
**West Sussex County Council**
  
2. Name and full address (including postcode) of applicant:  
**Jonathan Edward Russell c/o The Cowdray Estate Office, Cowdray Park, Midhurst, Sussex, GU29 0AQ.**
  
3. Status of applicant (tick relevant box or boxes):  
  
I am  
(a)  the owner of the land(s) described in paragraph 4.  
  
(b)  making this application and the statements/declarations it contains on behalf of **The Cowdray Trust Ltd and Rathbone Trust Company Ltd (the "Owners")** who are the joint legal owners of the land described in paragraph 4 and am duly authorised by and on behalf of both joint owners in writing.
  
4. Insert description of the land(s) to which the application relates (including full address and postcode):  
**Land north-west of Henley, Sussex, being the land contained in title number WSX323775 ("the Land") (shown edged in red on the two attached maps, North and South).**
  
5. Ordnance Survey six-figure grid reference(s) of a point within the area of land(s) to which the application relates (if known): **SU890256**
  
6. This deposit comprises the following statement(s) and/or declaration(s) (*delete Parts B, C, or D where not applicable*):

**PART C: Declaration under section 31(6) of the Highways Act 1980**

1. The Owners are the owners of the Land described in paragraph 4 of Part A of this form and shown edged red on the maps accompanying this declaration.

2. On the 14<sup>th</sup> day of June 2020 the Owners deposited with **West Sussex County Council**, being the appropriate council, a statement accompanied by the maps showing the Land edged red which stated that:

~~the ways shown [insert colouring] on the map [and on the map accompanying this declaration] had been dedicated as byways open to all traffic~~

~~the ways shown [insert colouring] on the map [and on the map accompanying this declaration] had been dedicated as restricted byways~~

~~the ways shown with a green line on the maps [and on the maps accompanying this declaration] had been dedicated as bridleways~~

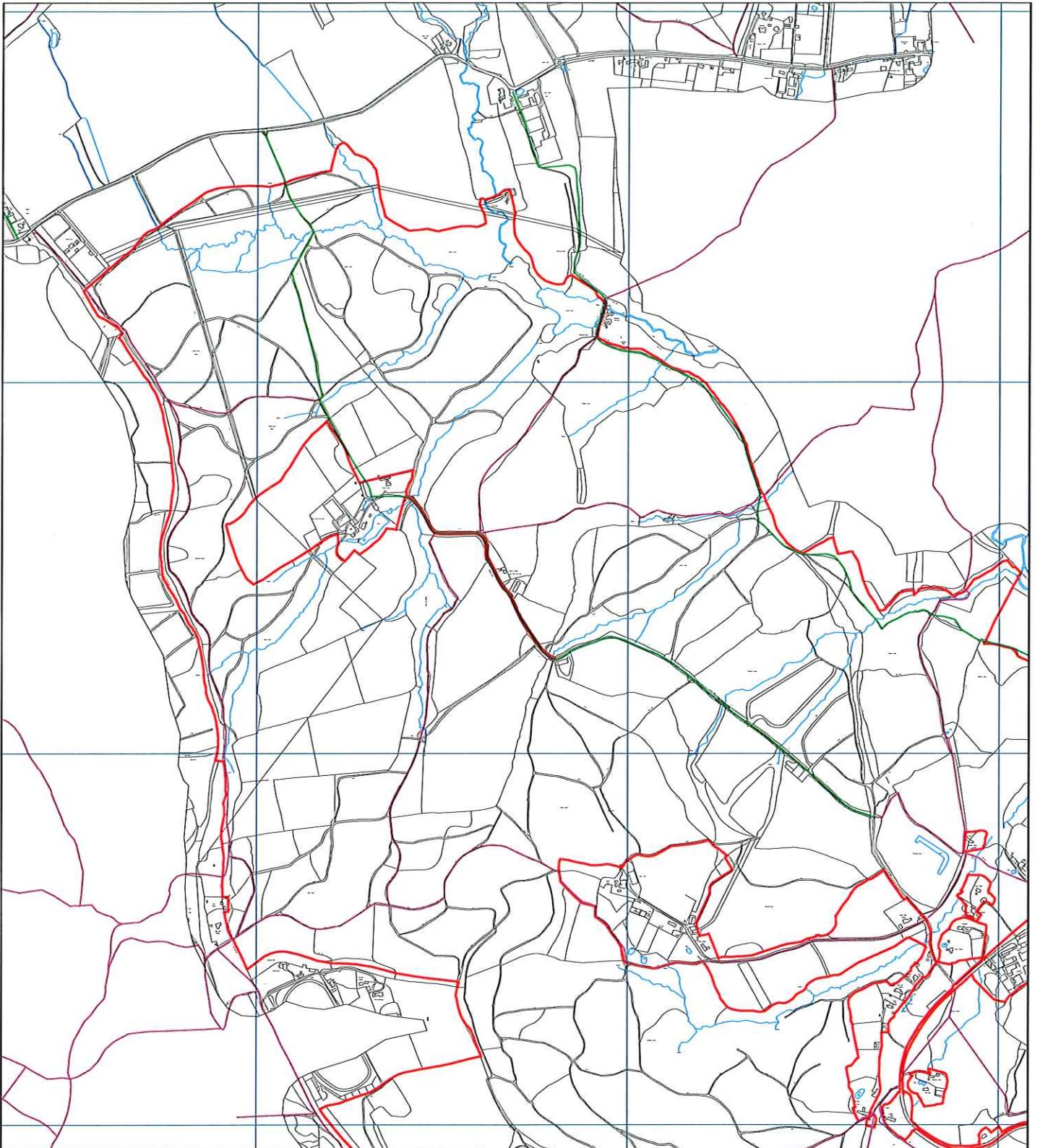
~~the ways shown with a purple line on the maps [and on the maps accompanying this declaration] had been dedicated as footpaths~~

~~no other ways had been dedicated as highways over the Land.~~

~~3. On the [insert day] day of [insert month, year] [I/my [insert name of owner's] predecessor in title [insert name]] deposited with [insert name] Council, being the appropriate council, a declaration dated [insert day, month, year], stating that no additional ways [other than those marked in the appropriate colour on the map accompanying that declaration] had been dedicated as [byways open to all traffic] [restricted byways] [bridleways] [footpaths] since the deposit of the statement referred to in paragraph 2 above.]~~

4.3. No additional ways have been dedicated over the Land edged red on the maps accompanying this declaration/reference in paragraph 1 above since the statement dated 14<sup>th</sup> day of June 2020 referred to in paragraph 2 and at the present time and the Owners have no intention of dedicating any more public rights of way over the Land.





  
**COWDRAY**  
 The Estate Office  
 Cowdray Park  
 Midhurst  
 West Sussex  
 GU29 0AQ  
 T: 01730 812423  
 www.cowdray.co.uk

**Deposit Map. Title WSX 323775**

SCALE :  
1 : 10000 @ A3

DATE :  
05/05/2021



MAP FILENAME :  
Map 15 North

Map data shown may contain Ordnance Survey © products supplied by Pear Technology Services Ltd; Email: info@peartechology.co.uk © Crown Copyright and database rights from date shown above Ordnance Survey © licence number 100023148

-  Tide
-  Footpath
-  Bridleway
-  Restricted Byway
-  Byway Open to All Traffic





The Estate Office  
Cowdray Park  
Midhurst  
West Sussex  
GU29 0AQ  
T: 01730 812423  
www.cowdray.co.uk

## Deposit Map. Title WSX 323775

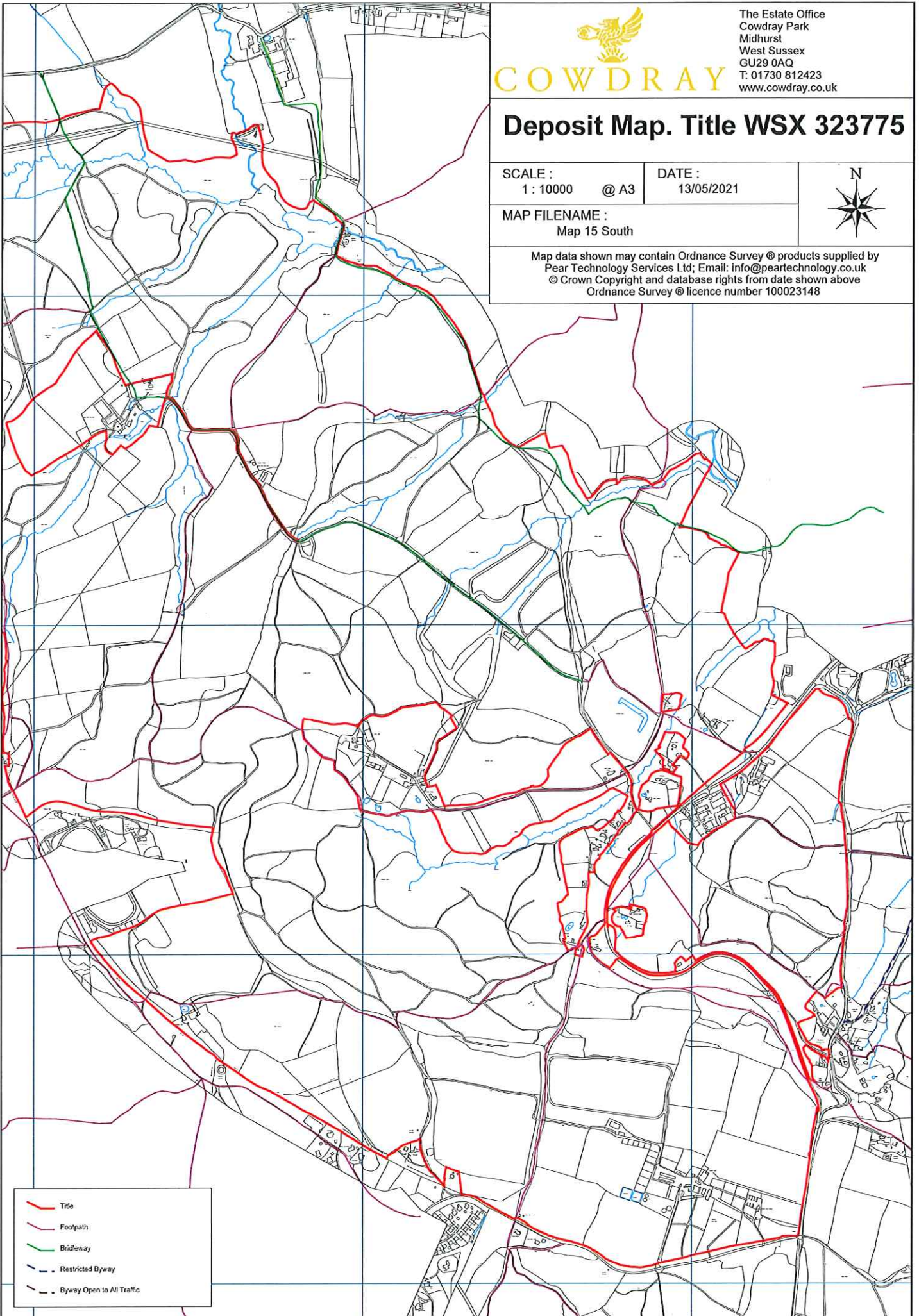
SCALE :  
1 : 10000 @ A3

DATE :  
13/05/2021



MAP FILENAME :  
Map 15 South

Map data shown may contain Ordnance Survey © products supplied by  
Pear Technology Services Ltd; Email: info@peartechology.co.uk  
© Crown Copyright and database rights from date shown above  
Ordnance Survey © licence number 100023148




-  Title
-  Footpath
-  Bridgeway
-  Restricted Byway
-  Byway Open to All Traffic

**PART F: Statement of Truth**  
*(all applicants must complete this Part)*

**WARNING:** If you dishonestly enter information or make a statement that you know is, or might be, untrue or misleading, and intend by doing so to make a gain for yourself or another person, or to cause loss or the risk of loss to another person, you may commit the offence of fraud under section 1 of the Fraud Act 2006, the maximum penalty for which is 10 years' imprisonment or an unlimited fine, or both.

**I BELIEVE THAT THE FACTS AND MATTERS CONTAINED IN THIS FORM ARE TRUE**

Signature ( of the person making the statement of truth):



Print full name: JONATHAN EDWARD RUSSELL

Date: 15th June 2021

You should keep a copy of the completed form