

Deposit s31(6) Highways Act  
and s15A(1) Commons Act


**DECLARATION**

**Title Number: WSX335211**  
**Map 8**

The Cowdray Trust Ltd and Rathbone Trust Company Ltd

Dated: 15<sup>th</sup> June 2020

Parts A C & F



MOGERS  
DREWETT

**PART A: Information relating to the applicant and land to which the application relates (*all applicants must complete this Part*)**

1. Name of appropriate authority to which the application is addressed:  
**West Sussex County Council**
  
2. Name and full address (including postcode) of applicant:  
**Jonathan Edward Russell c/o The Cowdray Estate Office, Cowdray Park, Midhurst, Sussex, GU29 0AQ.**
  
3. Status of applicant (tick relevant box or boxes):  
  
I am  
(a)  the owner of the land(s) described in paragraph 4.  
  
(b)  making this application and the statements/declarations it contains on behalf of **The Cowdray Trust Ltd and Rathbone Trust Company Ltd (the "Owners")** who are the joint legal owners of the land described in paragraph 4 and am duly authorised by and on behalf of both joint owners in writing.
  
4. Insert description of the land(s) to which the application relates (including full address and postcode):  
**Land at Cowdray House and Cowdray Park Estate, Midhurst, Sussex, being the land contained in title number WSX335211 ("the Land")**
  
5. Ordnance Survey six-figure grid reference(s) of a point within the area of land(s) to which the application relates (if known): **SU928220**
  
6. This deposit comprises the following statement(s) and/or declaration(s) (*delete Parts B, C, or D where not applicable*):

**PART C: Declaration under section 31(6) of the Highways Act 1980**

1. The Owners are the owners of the Land described in paragraph 4 of Part A of this form and shown edged red on the map accompanying this declaration.
2. On the 14<sup>th</sup> day of June 2020 the Owners deposited with **West Sussex County Council**, being the appropriate council, a statement accompanied by a map showing the Land edged red which stated that:

~~{the ways shown [insert colouring] on the map [and on the map accompanying this declaration] had been dedicated as byways open to all traffic}~~

~~{the ways shown [insert colouring] on the map [and on the map accompanying this declaration] had been dedicated as restricted byways}~~

the ways shown with a green line on the map [and on the map accompanying this declaration] had been dedicated as bridleways

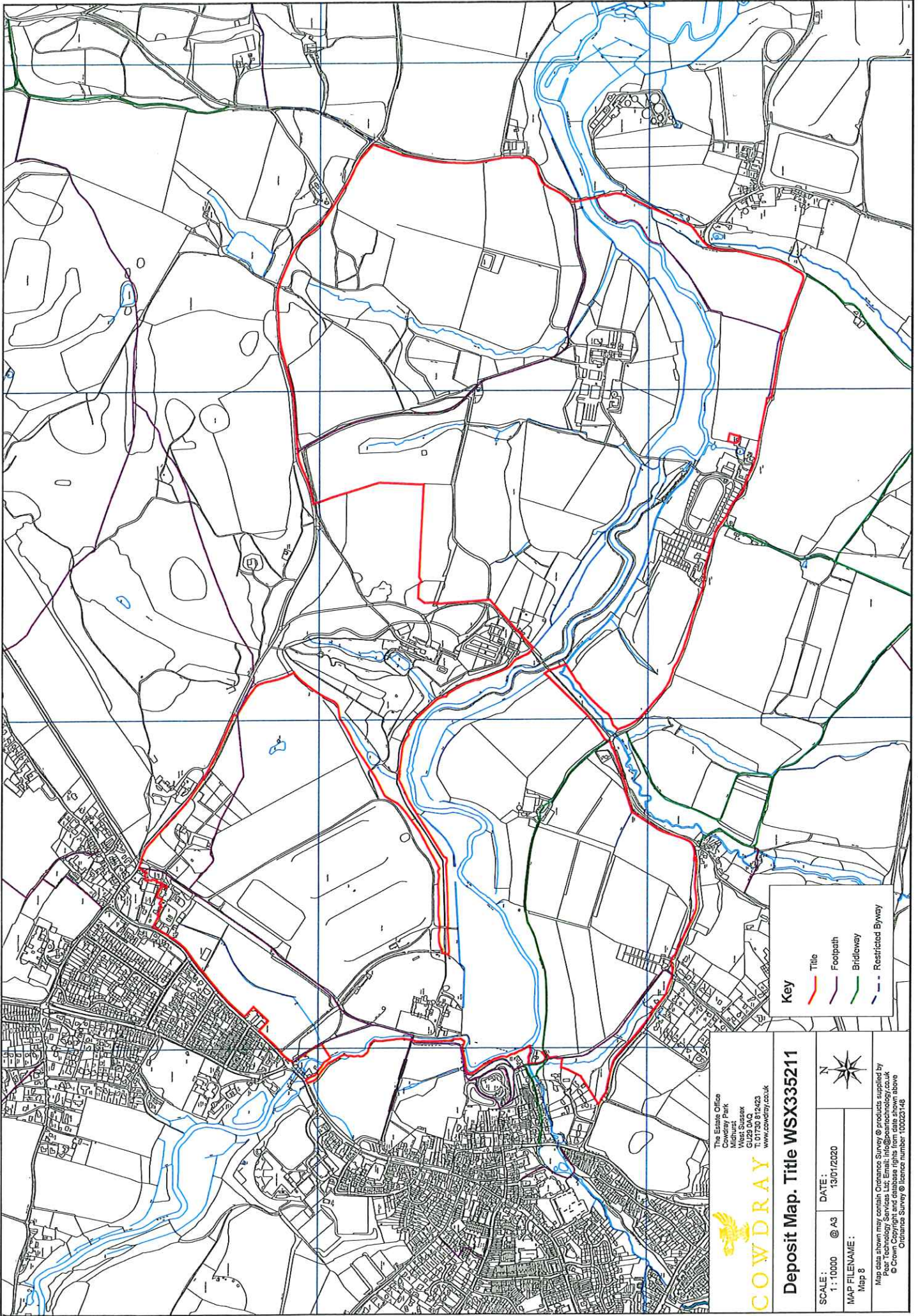
the ways shown with a purple line on the map [and on the map accompanying this declaration] had been dedicated as footpaths

No other ways had been dedicated as highways over the Land.

- ~~3. On the [insert day] day of [insert month, year] [I/my [insert name of owner's] predecessor in title [insert name]] deposited with [insert name] Council, being the appropriate council, a declaration dated [insert day, month, year], stating that no additional ways [other than those marked in the appropriate colour on the map accompanying that declaration] had been dedicated as [byways open to all traffic] [restricted byways] [bridleways] [footpaths] since the deposit of the statement referred to in paragraph 2 above.~~

- 4.3. No additional ways have been dedicated over the Land edged red on the map accompanying this declaration/reference in paragraph 1 above since the statement dated 14<sup>th</sup> day of June 2020 referred to in paragraph 2 and at the present time and the Owners have no intention of dedicating any more public rights of way over the Land.










  
 The Estate Office  
 Cowdray Park  
 West Sussex  
 GU29 0AQ  
 T: 01730 819423  
 www.cowdray.co.uk

**Deposit Map. Title WSX335211**

SCALE: 1:10000 @ A3  
 DATE: 13/01/2020  
 MAP FILENAME: Map 8



**Key**

-  Title
-  Footpath
-  Bridleway
-  Restricted Byway

Map data shown may contain Ordnance Survey © products supplied by  
 permission of Ordnance Survey on behalf of the Crown. All rights reserved.  
 © Crown Copyright and database right. Ordnance Survey 100023148

**PART F: Statement of Truth**  
*(all applicants must complete this Part)*

**WARNING:** If you dishonestly enter information or make a statement that you know is, or might be, untrue or misleading, and intend by doing so to make a gain for yourself or another person, or to cause loss or the risk of loss to another person, you may commit the offence of fraud under section 1 of the Fraud Act 2006, the maximum penalty for which is 10 years' imprisonment or an unlimited fine, or both.

**I BELIEVE THAT THE FACTS AND MATTERS CONTAINED IN THIS FORM ARE TRUE**

Signature ( of the person making the statement of truth):



Print full name: JONATHAN EDWARD RUSSELL

Date: 15th June 2021

You should keep a copy of the completed form