
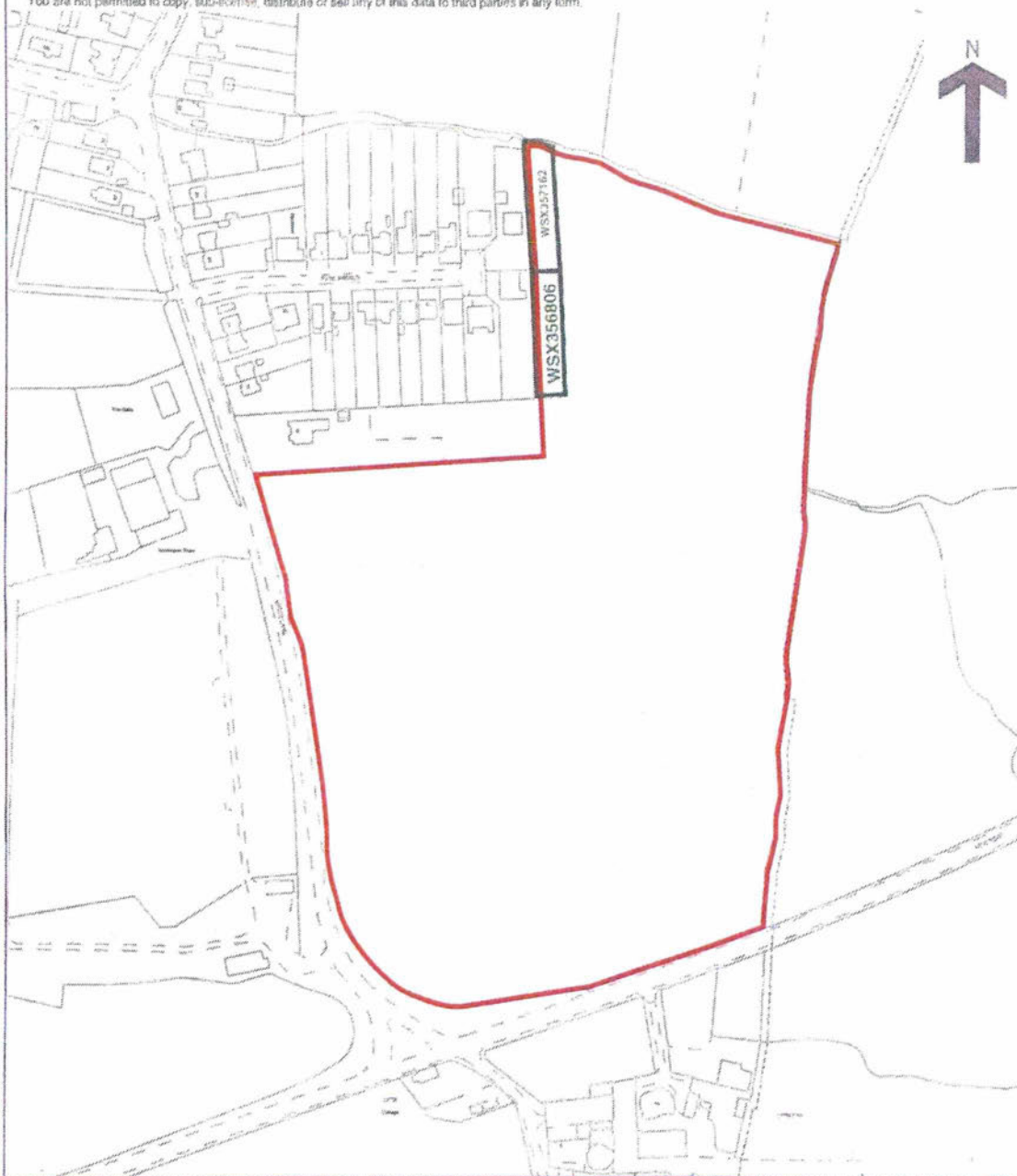


HM Land Registry  
Official copy of  
title plan

Title number **WSX50787**  
Ordnance Survey map reference **TQ3114NE**  
Scale **1:2500**  
Administrative area **West Sussex: Mid Sussex**



© Crown copyright and database rights 2013 Ordnance Survey 100026316.  
You are not permitted to copy, sub-license, distribute or sell any of this data to third parties in any form.

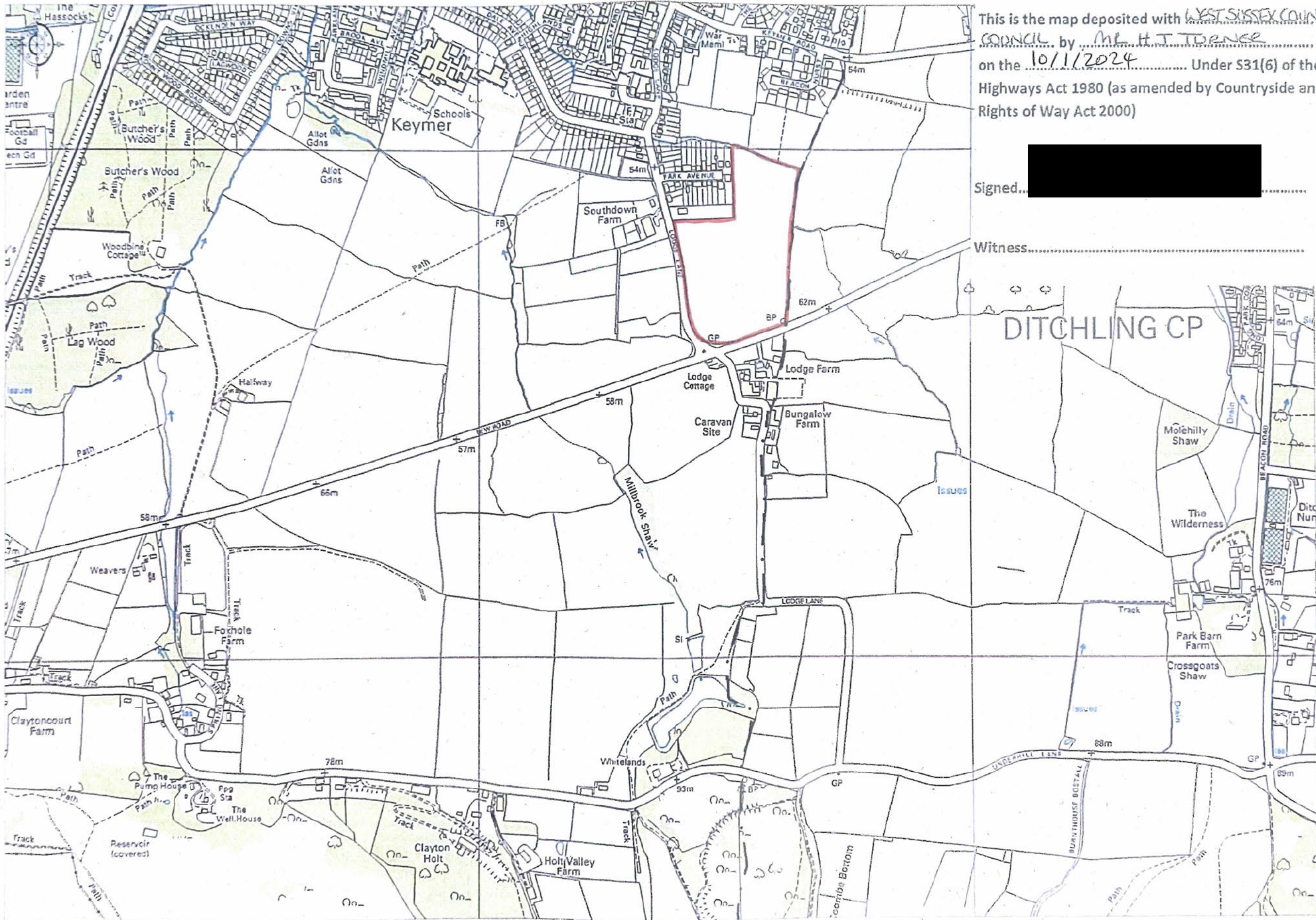


**This official copy issued on 11 September 2023 shows the state of this title plan on 11 September 2023 at 13:58:59.**  
It is admissible in evidence to the same extent as the original (s.67 Land Registration Act 2002).  
This title plan shows the general position, not the exact line, of the boundaries. It may be subject to distortions in scale. Measurements scaled from this plan may not match measurements between the same points on the ground.  
**This title is dealt with by HM Land Registry, Wales Office.**





Lodge Farm  
WSX50787



This is the map deposited with WEST SUSSEX COUNTY COUNCIL by MR H. T. TORRANCE on the 10/1/2024 Under S31(6) of the Highways Act 1980 (as amended by Countryside and Rights of Way Act 2000)

Signed...

Witness...

DITCHLING CP



WSX 348915

Signed.

Witness

DITCHLING CP

Ordnance Survey © Crown Copyright 2010. All rights reserved. Licence number 100020449. Plotted Scale = 1:10225