

Application Form for deposits under Section 31(6) of the Highways Act 1980 and section 15A(1) of the Commons Act 2006

PART A: Information relating to the applicant and land to which the application relates

1 Name of appropriate authority to which the application is addressed.

West Sussex County Council

2. Name and full address (including postcode) of applicant.

James Pavey – Partner, Irwin Mitchell LLP of Belmont House, Station Way, Crawley RH10 1JA

3 Status of applicant (tick relevant box or boxes)

I am making this application and the statements it contains as agent on behalf of.

Jonathan Rupert Lenox Langmead of 24 Howard Road, Arundel, West Sussex BN18 9EL, **Lara Mary Mackendrick** of Rookery Cottage, Hoe Lane, Flansham, Bognor Regis, West Sussex PO22 8NT, **Andrew Evan Morgan** of Norwood Equestrian Centre, Norwood Lane, Graffham, Petworth, West Sussex GH28 0QG, and **Peter De La Fuente** of Flansham House, Hoe Lane, Flansham, Bognor Regis, West Sussex PO22 8NT.

who are the registered freehold owners ("the Freehold Owners") of the land described in paragraph 4

4. Insert description of the land(s) to which the application relates (including full address and postcode): Land lying to the west of Gold Links Road and land on the east and west sides of North Road, Felpham as registered respectively under Land Registry title number WSX156149

5 Ordnance Survey six-figure grid reference(s) of a point within the area of land(s) to which the application relates (if known). Not known

6. This deposit comprises the following statements.

PART B: Statement under section 31(6) of the Highways Act 1980

1. The Freehold Owners of the land described in paragraph 4 of Part A of this form and shown edged red on the map accompanying this statement.
2. The ways shown purple on the accompanying map is a public footpath.
3. No other ways over the land shown edged red on the accompanying map have been dedicated as highways.

PART D: Statement under section 15A(1) of the Commons Act 2006

The Freehold Owners of the land described in paragraph 4 of Part A of this form and shown edged red on the map accompanying this statement

The Freehold Owners wish to bring to an end any period during which persons may have indulged as of right in lawful sports and pastimes on the whole or any part of the land shown edged red on the accompanying map.


PART E: Additional information relevant to the application (insert any additional information relevant to the application)

No additional information.

PART F: Statement of Truth

WARNING: If you dishonestly enter information or make a statement that you know is, or might be, untrue or misleading, and intend by doing so to make a gain for yourself or another person, or to cause loss or risk of loss to another person, you may commit the offence of fraud under section 1 of the Fraud Act 2006, the maximum penalty for which is 10 years' imprisonment or an unlimited fine, or both.

I BELIEVE THAT THE FACTS AND MATTERS CONTAINED IN THIS FORM ARE TRUE

Signature:


James Pavey – Partner, Irwin Mitchell LLP for and on behalf of the Freehold Owners

Date: 28.1.19

You should keep a copy of the completed form

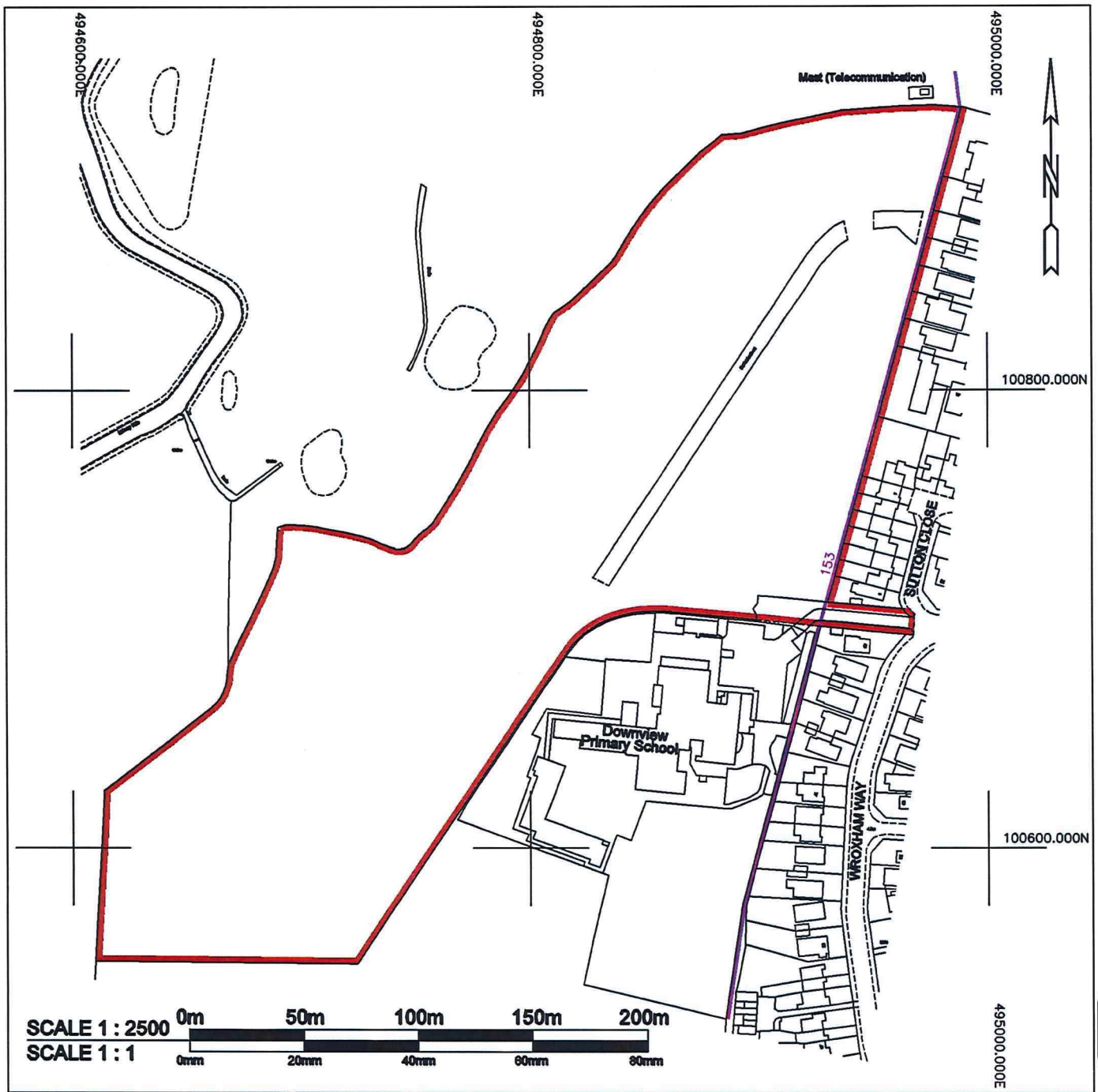
Data Protection Act 1998 – Fair Processing Notice

The purpose of this Fair Processing Notice is to inform you of the use that will be made of your personal data, as required by the Data Protection Act 1998

The appropriate authority (see explanation of definition in above guidance notes) in England is the data controller in respect of any personal data that you provide when you complete this form.

The information that you provide will be used by the appropriate authority in its duties to process applications to deposit statements, maps and declarations under section 31(6) of the Highways Act 1980 and statements under section 15A(1) of the Commons Act 2006. The information you provide will also be used by the appropriate authority in its duty to update the registers in which details of such deposits are recorded under the Dedicated Highways (Registers under Section 31A of the Highways Act 1980) (England) Regulations 2007 and the Commons (Registration of Town or Village Greens) and Dedicated Highways (Landowner Statements and Declarations) (England) Regulations 2013


The appropriate authority is required by the legislation above to maintain a register which holds information provided in this form, which can be inspected online or in person by members of the public on request. It may also be required to release information, including personal data and commercial information, on request under the Environmental Information Regulations 2004 or the Freedom of Information Act 2000. However, the appropriate authority will not permit any unwarranted breach of confidentiality nor will they act in contravention of their obligations under the Data Protection Act 1998



KEY

FOOTPATH

LAND PARCEL
HATCHED THUS



NOTE
BASE DATA REPRODUCED FROM ORDNANCE SURVEY MASTERMAP DATA ©
CROWN COPYRIGHT 2019 LICENCE No 100019980. THE SURVEY HAS
BEEN TRANSFERRED TO NATIONAL GRID CO-ORDINATES BY GRAPHIC FIT
TO OS DATA.

Project

**SOLE PUBLIC RIGHT OF WAY
FELPHAM
BOGNOR REGIS
PO22 8EU**

