

Deposit s31(6) Highways Act
and s15A(1) Commons Act

STATEMENT

Title Number: WSX336133 (east)
Map 3

The Cowdray Trust Ltd and Rathbone Trust Company Ltd

Dated: 14th June 2020

Parts A B D & F



MOGERS
DREWETT

PART A: Information relating to the applicant and land to which the application relates (*all applicants must complete this Part*)

1. Name of appropriate authority to which the application is addressed:
West Sussex County Council

2. Name and full address (including postcode) of applicant:
Jonathan Edward Russell c/o The Cowdray Estate Office, Cowdray Park, Midhurst, Sussex, GU29 0AQ.

3. Status of applicant (tick relevant box or boxes):

I am
(a) the owner of the land(s) described in paragraph 4.

(b) making this application and the statements/declarations it contains on behalf of **The Cowdray Trust Ltd and Rathbone Trust Company Ltd (the "Owners")** who are the joint legal owners of the land described in paragraph 4 and am duly authorised by and on behalf of both joint owners in writing.

4. Insert description of the land(s) to which the application relates (including full address and postcode):
Land south of Heyshott, Sussex being the land contained in the east part of title number WSX336133 ("the Land")

5. Ordnance Survey six-figure grid reference(s) of a point within the area of land(s) to which the application relates (if known): **SU897177**

6. This deposit comprises the following statement(s) and/or declaration(s) (*delete Parts B, C, or D where not applicable*):

PART B: Statement under section 31(6) of Highways Act 1980

The Owners are the owners of the Land described in Paragraph 4 of part A of this form and shown edged red on the map accompanying this statement.

~~Ways shown [*insert colouring*] on the accompanying map are byways open to all traffic.~~

Ways shown with a broken blue line on the accompanying map are restricted byways.

Ways shown with a green line on the accompanying map are public bridleways.

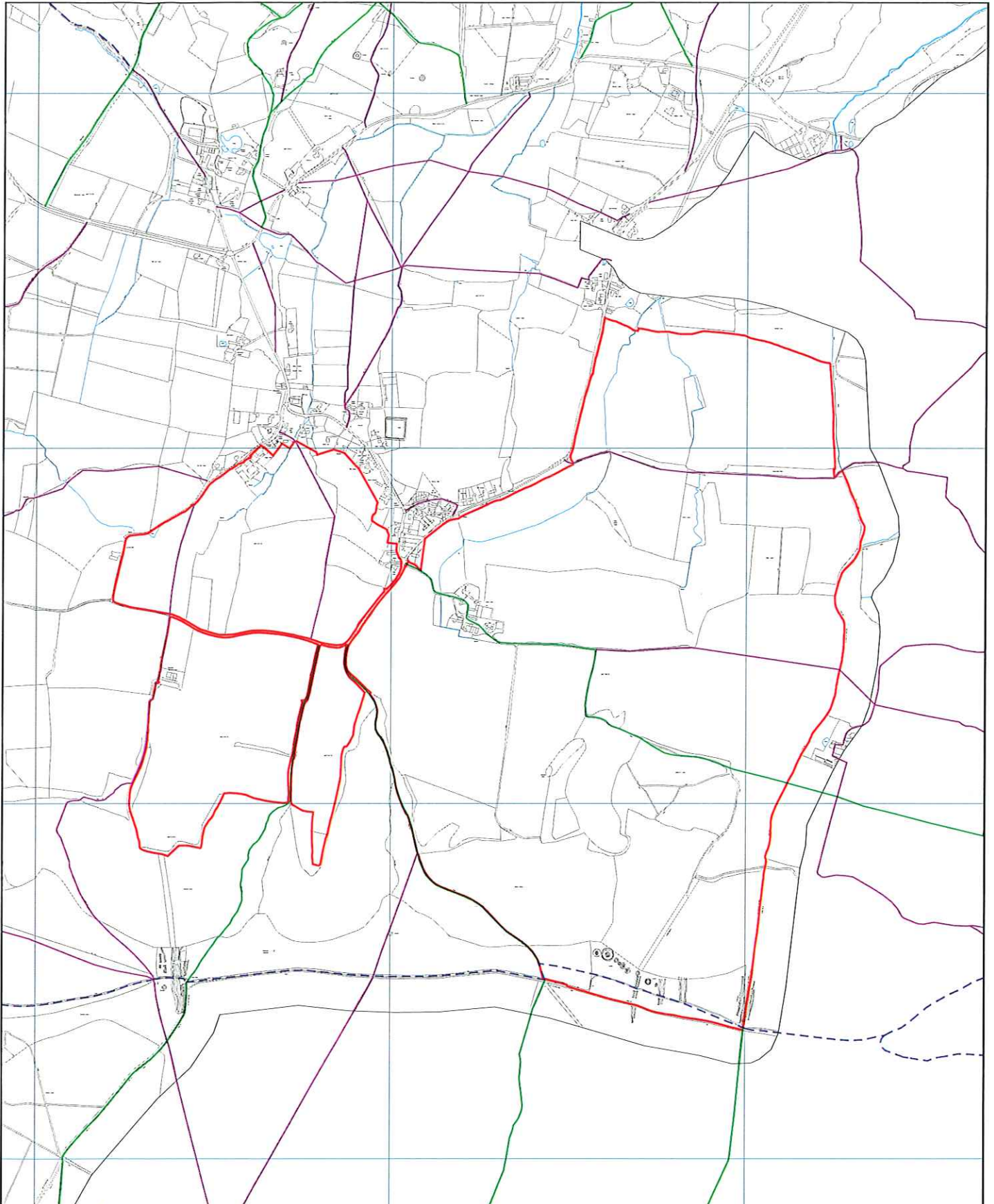
Ways shown with a purple line on the accompanying map are public footpaths.

No other ways over the Land shown edged red on the accompanying map have been dedicated as highways.

PART D: Statement under section 15A(1) of the Commons Act 2006

The Owners are the owners of the Land described in paragraph 4 of Part A of this form shown edged red on the map accompanying this statement.

The Owners wish to bring to an end any period during which persons may have indulged as of right in lawful sports and pastimes on the whole or any part of the Land shown edged red on the accompanying map/map reference above.







COWDRAY
 The Estate Office
 Cowdray Park
 Midhurst
 West Sussex
 GU29 0AQ
 T. 01730 812423
 www.cowdray.co.uk

Deposit Map. Title WSX 336133 (East)

SCALE : 1 : 10000 @ A3
 DATE : 11/19/2019
 MAP FILENAME : Map 3



-  Footpath
-  Bridleway
-  Restricted Byway
-  Byway Open to All Traffic
-  Title


Map data shown may contain Ordnance Survey © products supplied by
 Pear Technology Services Ltd, Email: info@peartechnology.co.uk
 © Crown Copyright and database rights from data shown above
 Ordnance Survey © licence number 100023148

PART F: Statement of Truth
(all applicants must complete this Part)

WARNING: If you dishonestly enter information or make a statement that you know is, or might be, untrue or misleading, and intend by doing so to make a gain for yourself or another person, or to cause loss or the risk of loss to another person, you may commit the offence of fraud under section 1 of the Fraud Act 2006, the maximum penalty for which is 10 years' imprisonment or an unlimited fine, or both.

I BELIEVE THAT THE FACTS AND MATTERS CONTAINED IN THIS FORM ARE TRUE

Signature (of the person making the statement of truth):



Print full name: JONATHAN EDWARD RUSSELL

Date: 14th June 2021

You should keep a copy of the completed form