

## PART A

### Information relating to the applicant and land to which the application relates

*(All applicants must complete this Part)*

1. Name of appropriate authority to which the application is addressed: <b>West Sussex County Council</b>
2. Name and full address (including postcode) of applicant: James Dillon  Batcheller Monkhouse 1 London Road Tunbridge Wells Kent TN1 1DH
3. Status of applicant (tick relevant box or boxes):  I am  (a) <input type="checkbox"/> the owner of the land(s) described in paragraph 4.  (b) <input checked="" type="checkbox"/> making this application and the statements it contains on behalf of The Trustees of the G R F Tompkins Settlement who are the owners of the land described in paragraph 4 and in my capacity as the authorised agent.
4. Insert description of the land(s) to which the application relates (including full address and postcode)  Agricultural Land located on the northern boundary of Partridge Green. Land at Partridge Green Partridge Green Horsham West Sussex RH13 8JT  Agricultural Land on the eastern boundary of Dial Post adjoining the A24. Land at Dial Post Dial Post Horsham West Sussex RH13 8NJ

5. Ordnance survey six-figure grid reference(s) of a point within the area of the land(s) to which the application relates (if known)

Land at Partridge Green: TQ185199

Land at Dial Post: TQ156195

6. This deposit comprises the following statements under Section 31(6) of the Highways Act 1980.

## **PART B**

### **Statement under Section 31(6) of the Highways Act 1980**

The Trustees of the G R F Tompkins Settlement are the owners of the land parcels described in paragraph 4 of Part A of this form and shown edged red the maps accompanying this statement.

Ways shown Green on the accompanying maps are public bridleways.

Ways shown Blue on the accompanying maps are public footpaths.

No other ways over the land shown edged red on the accompanying maps have been dedicated as highways.

## **PART E**

### **Additional information relevant to the application**

*(insert any additional information relevant to the application)*

On 9 August 2017 James Dillon, as authorised agent on behalf of the G R F Tompkins Settlement, visited both the land at Partridge Green and Dial Post to erect notices requesting that the public please keep the designated footpaths and bridleways.

Please see the attached photographic schedule showing these notices in situ and copies of the notices themselves.

## PART F

### Statement of Truth

(all applicants **must** complete this part)

WARNING: If you dishonestly enter information or make a statement that you know is, or might be, untrue or misleading, and intend by doing so to make a gain for yourself or another person, or to cause loss or the risk of loss to another person, you may commit the offence of fraud under section 1 of the Fraud Act 2006, the maximum penalty for which is 10 years' imprisonment or an unlimited fine, or both.

**I BELIEVE THAT THE FACTS AND MATTERS CONTAINED IN THIS FORM ARE TRUE**

Signature (of the person making the statement of truth):

Print full name: James Dillon

Date: 23 August 2017.

**You should keep a copy of the completed form**

### DATA PROTECTION ACT 1998 – FAIR PROCESSING NOTICE

The purpose of this Fair Processing Notice is to inform you of the use that will be made of your personal data, as required by the Data Protection Act 1998.

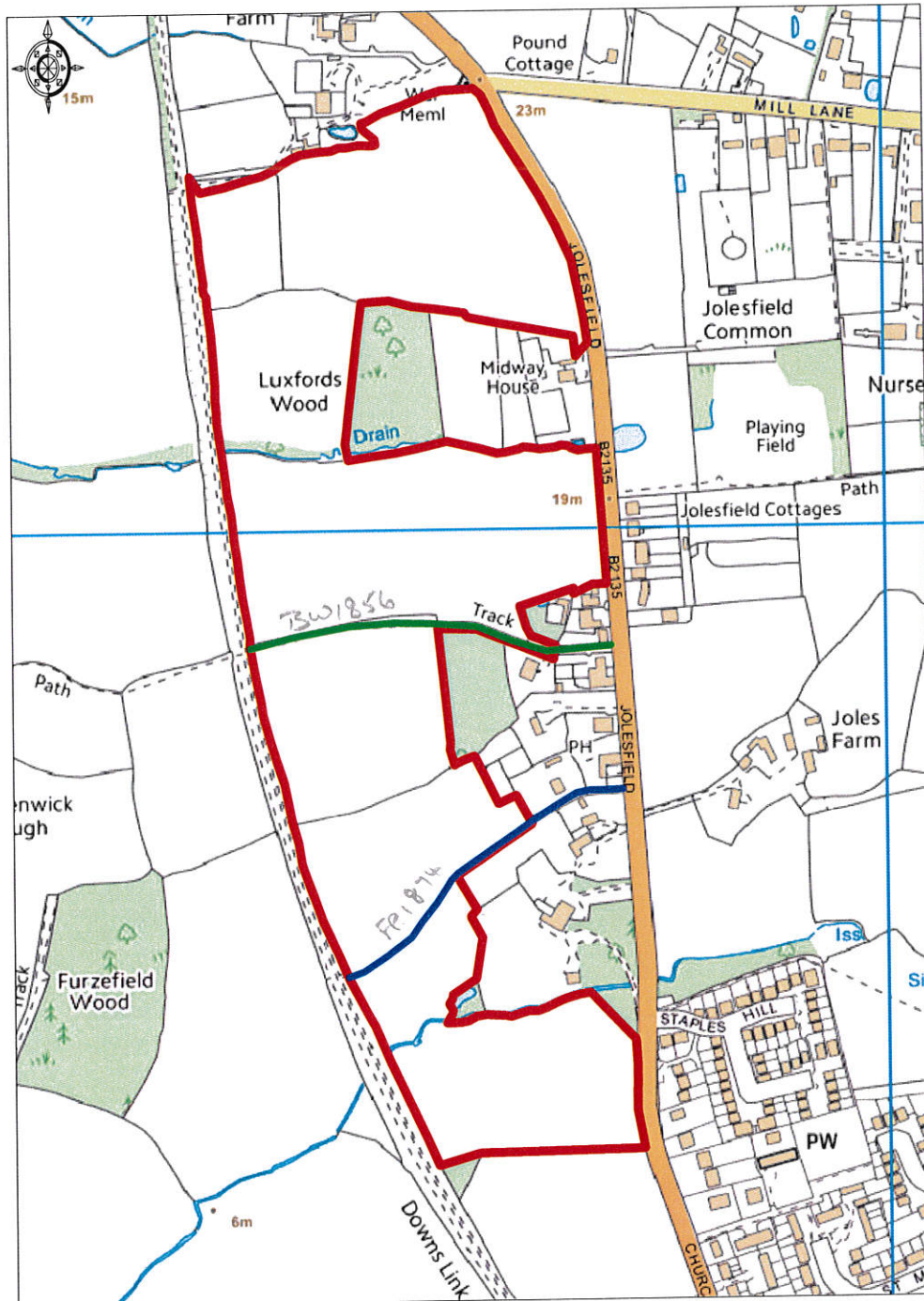
The appropriate authority (see explanation of definition in above guidance notes) in England is the data controller in respect of any personal data that you provide when you complete this form.

The information that you provide will be used by the appropriate authority in its duties to process applications to deposit statements, maps and declarations under section 31(6) the Highways Act 1980 and statements under section 15A(1) of the Commons Act 2006. The information you provide will also be used by the appropriate authority in its duty to update the registers in which details of such deposits are recorded under the Dedicated Highways (Registers under Section 31A of the Highways Act 1980) (England) Regulations 2007 and the Commons (Registration of Town or Village Greens) and Dedicated Highways (Landowner Statements and Declarations) (England) Regulations 2013.

The appropriate authority is required by the legislation above to maintain a register which holds information provided in this form, which can be inspected online or in person by members of the public on request. It may also be required to release information, including personal data and commercial information, on request under the Environmental Information Regulations 2004 or the Freedom of Information Act 2000. However, the appropriate authority will not permit any unwarranted breach of confidentiality nor will they act in contravention of their obligations under the Data Protection Act 1998



Batcheller  
Monkhouse

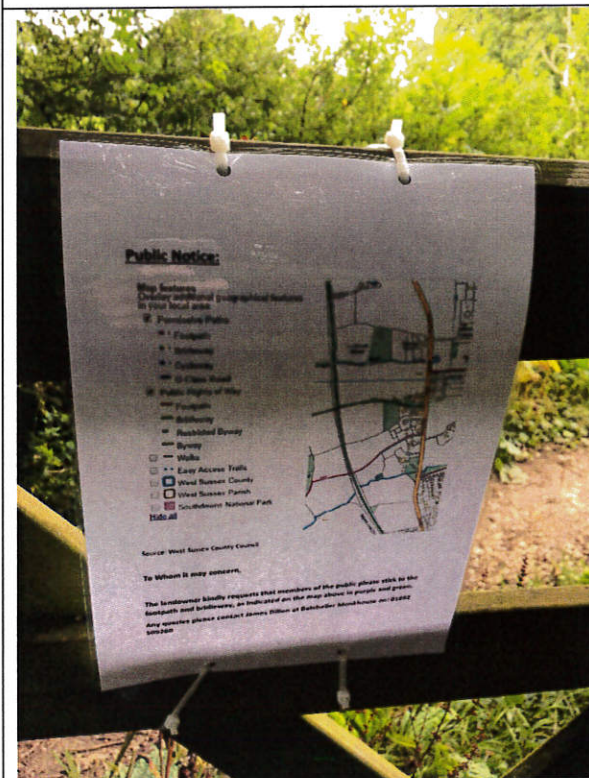


Ordnance Survey © Crown Copyright 2017. All rights reserved.  
Licence number 100022432. Printed Scale - 1:6000

**Promap**<sup>®</sup>  
LANDMARK INFORMATION GROUP<sup>®</sup>



## Notices at Partridge Green: 9 August 2017









## Public Notice:

### Map features

Overlay additional geographical features in your local area.

#### ☒ Permissive Paths

■ Footpath

■ Bridleway

■ Cycleway

■ G Class Road

#### ☒ Public Rights of Way

■ Footpath

■ Bridleway

■ Restricted Byway

■ Byway

☐ Walks

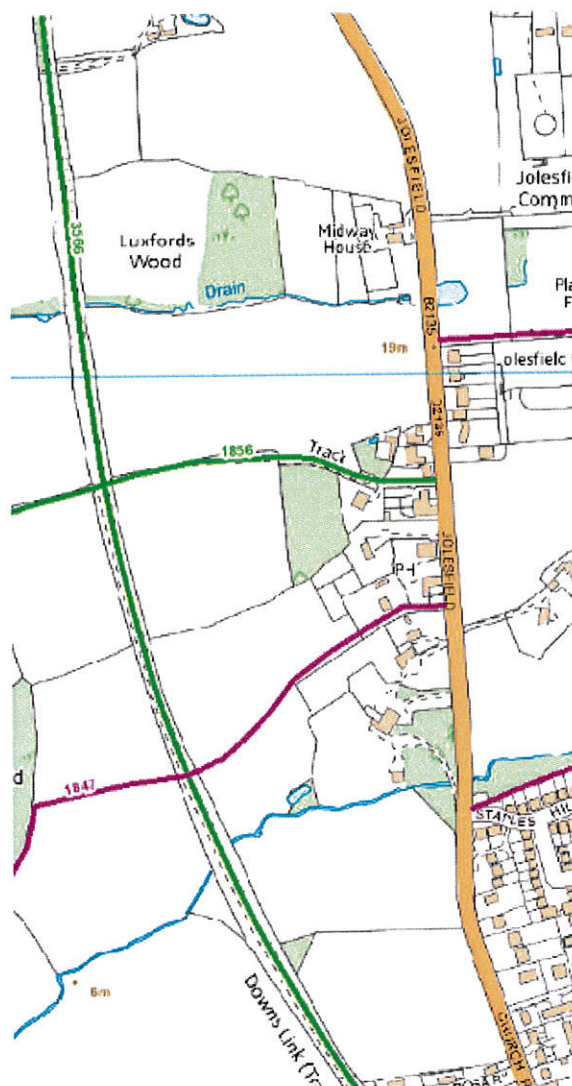
☐ Easy Access Trails

☐ West Sussex County

☐ West Sussex Parish

☐ Southdowns National Park

[Hide all](#)

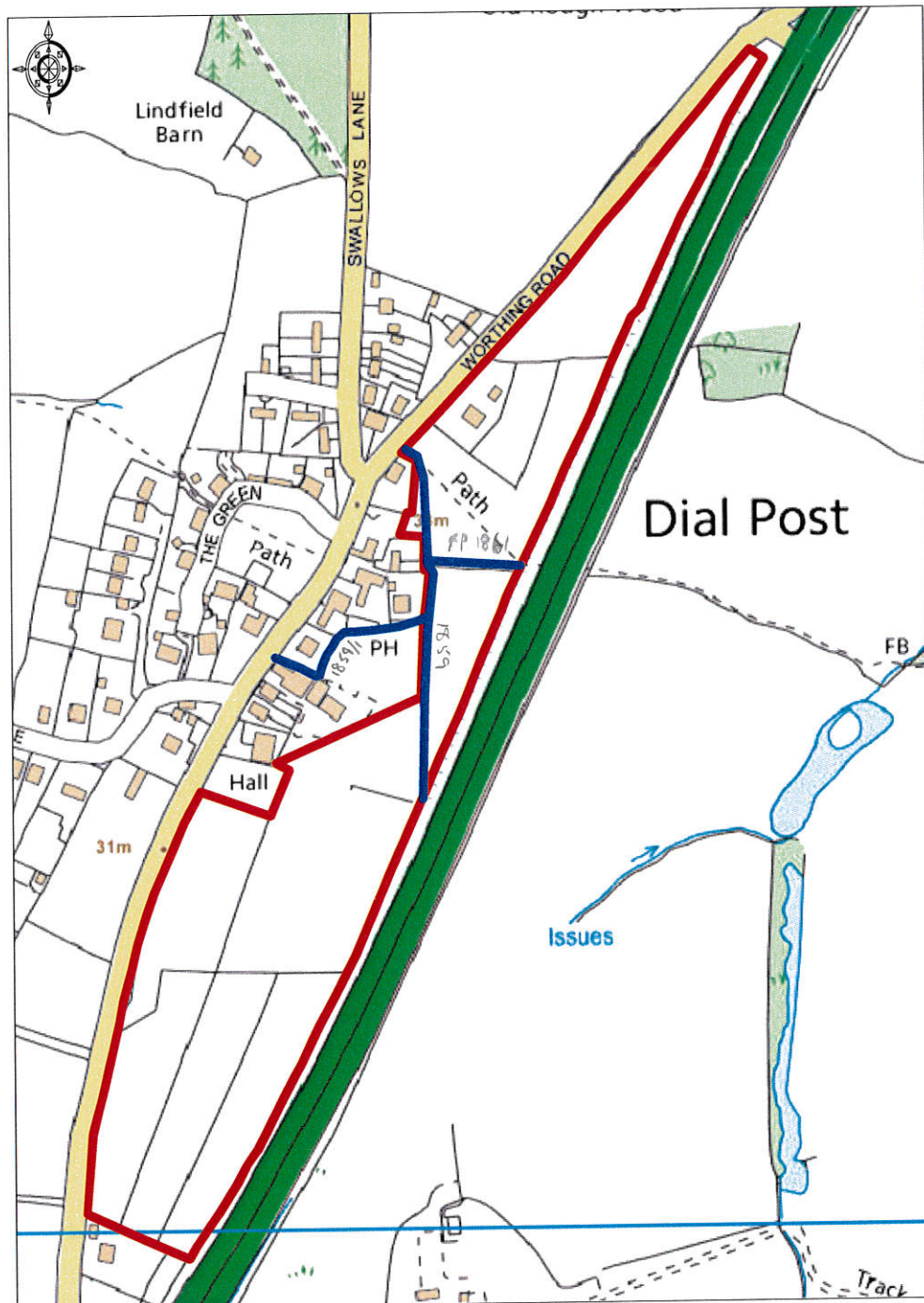


Source: West Sussex County Council

To Whom it may concern,

The landowner kindly requests that members of the public please stick to the footpath and bridleway, as indicated on the map above in purple and green.

Any queries please contact James Dillon at Batcheller Monkhouse on: 01892 509280













## Public Notice:

### Map features

Overlay additional geographical features in your local area.

#### ☒ Permissive Paths

■ Footpath

■ Bridleway

■ Cycleway

■ G Class Road

#### ☒ Public Rights of Way

■ Footpath

■ Bridleway

■ Restricted Byway

■ Byway

☐ Walks

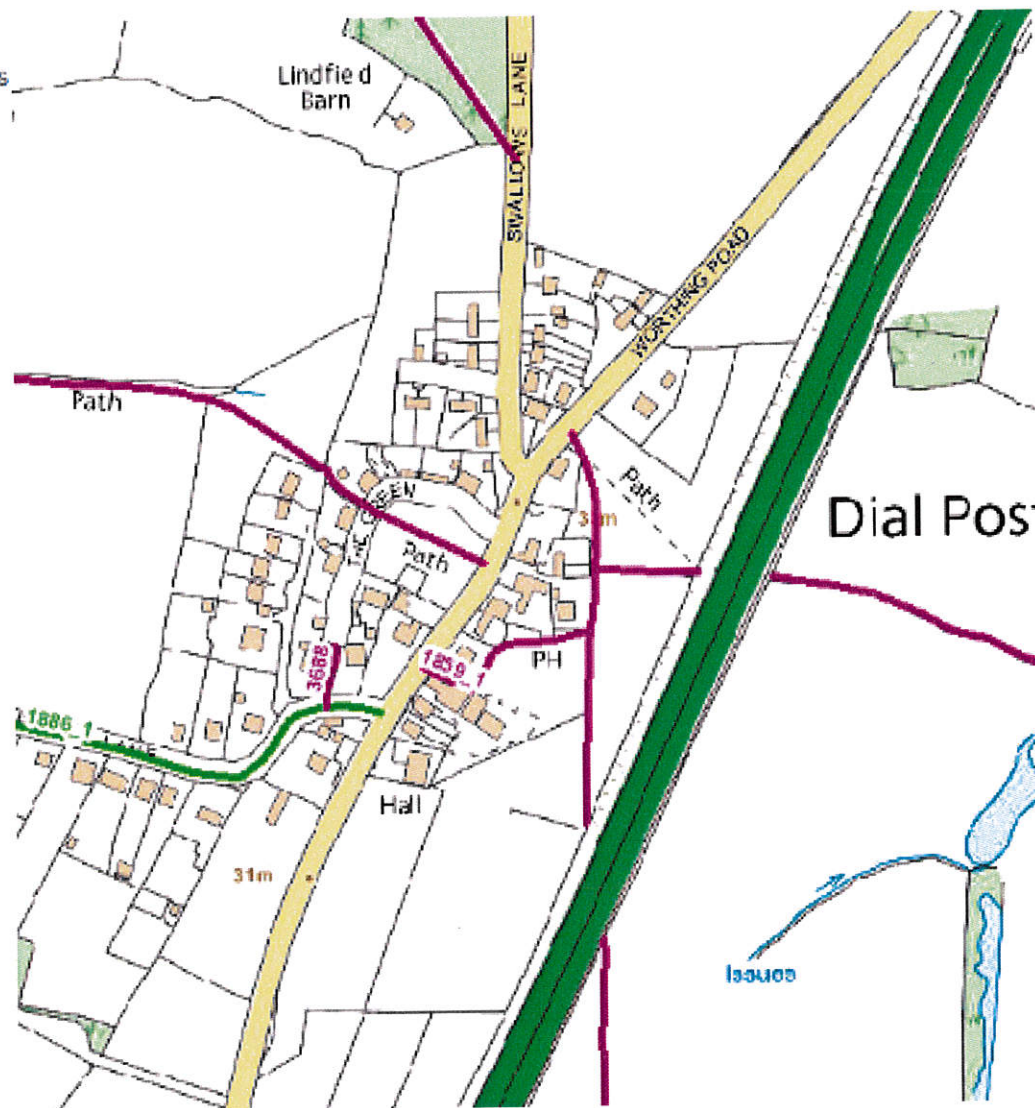
☐ Easy Access Trails

☐ West Sussex County

☐ West Sussex Parish

☐ Southdowns National Park

[Hide all](#)



Source: West Sussex County Council

**To Whom it may concern,**

The landowner kindly requests that members of the public please stick to the footpath, as indicated on the map above in purple, when crossing this land.

Any queries please contact James Dillon at Batcheller Monkhouse on: 01892 509280