

PART A

Information relating to the applicant and land to which the application relates
(All applicants must complete this Part)

1. Name of appropriate authority to which the application is addressed: West Sussex County Council
2. Name and full address (including postcode) of applicant: Royal Society for the Protection of Birds, The Lodge, Potton Road, Sandy, Bedfordshire. SG19 2DL
3. Status of applicant (tick relevant box or boxes): I am (a) <input checked="" type="checkbox"/> making this application and the statements it contains on behalf of The Royal Society for the Protection of Birds who is the owner of the land(s) described in paragraph 4 in my capacity as the RSPB's Senior Rural Surveyor for the South East and authorised signatory in this respect.
4. Insert description of the land(s) to which the application relates (including full address and postcode) Land known as Adur Estuary, South of Brighton Road, Shoreham-by-Sea, West Sussex. BN43 5YH
5. Ordnance survey six-figure grid reference(s) of a point within the area of the land(s) to which the application relates (if known) TQ2130 48
6. This deposit comprises the following statement(s) in Part B

PART B

Statement under Section 31(6) of the Highways Act 1980

The Royal Society for the Protection of Birds is the owner of the land described in paragraph 4 of Part A of this form and shown edged **Red** on the map accompanying this statement.

Ways shown Purple on the accompanying map are public footpaths.

No other ways over the land shown edged Red on the accompanying map have been dedicated as highways.

PART E

Additional information relevant to the application
(insert any additional information relevant to the application)


PART F

Statement of Truth
*(all applicants **must** complete this part)*

WARNING: If you dishonestly enter information or make a statement that you know is, or might be, untrue or misleading, and intend by doing so to make a gain for yourself or another person, or to cause loss or the risk of loss to another person, you may commit the offence of fraud under section 1 of the Fraud Act 2006, the maximum penalty for which is 10 years' imprisonment or an unlimited fine, or both.

I BELIEVE THAT THE FACTS AND MATTERS CONTAINED IN THIS FORM ARE TRUE

Signature
(of the person making the statement of truth):



25th June 2019

Print full name: Clifford Percival.
Senior Rural Surveyor (SE Region)
(authorised signatory for and on behalf of the RSPB)

Date: 25th June 2019

You should keep a copy of the completed form

DATA PROTECTION ACT 1998 – FAIR PROCESSING NOTICE

The purpose of this Fair Processing Notice is to inform you of the use that will be made of your personal data, as required by the Data Protection Act 1998.



The appropriate authority (see explanation of definition in above guidance notes) in England is the data controller in respect of any personal data that you provide when you complete this form.

The information that you provide will be used by the appropriate authority in its duties to process applications to deposit statements, maps and declarations under section 31(6) the Highways Act 1980 and statements under section 15A(1) of the Commons Act 2006. The information you provide will also be used by the appropriate authority in its duty to update the registers in which details of such deposits are recorded under the Dedicated Highways (Registers under Section 31A of the Highways Act 1980) (England) Regulations 2007 and the Commons (Registration of Town or Village Greens) and Dedicated Highways (Landowner Statements and Declarations) (England) Regulations 2013.

The appropriate authority is required by the legislation above to maintain a register which holds information provided in this form, which can be inspected online or in person by members of the public on request. It may also be required to release information, including personal data and commercial information, on request under the Environmental Information Regulations 2004 or the Freedom of Information Act 2000. However, the appropriate authority will not permit any unwarranted breach of confidentiality nor will they act in contravention of their obligations under the Data Protection Act 1998

S31 (6) Map - RSPB Adur Estuary,
Shoreham-by-Sea.

Legend:

-  Public Footpath
-  New Freehold Boundary

Acknowledgements & Notes:

Created by: RSPB

© Crown Copyright. All rights reserved. RSPB licence 100021787 © Crown Copyright, RSPB Permit Number: 60271.

Map scale = 1:2,500

Date printed: 25/06/2019

0 0.04 0.08 0.16 km

